

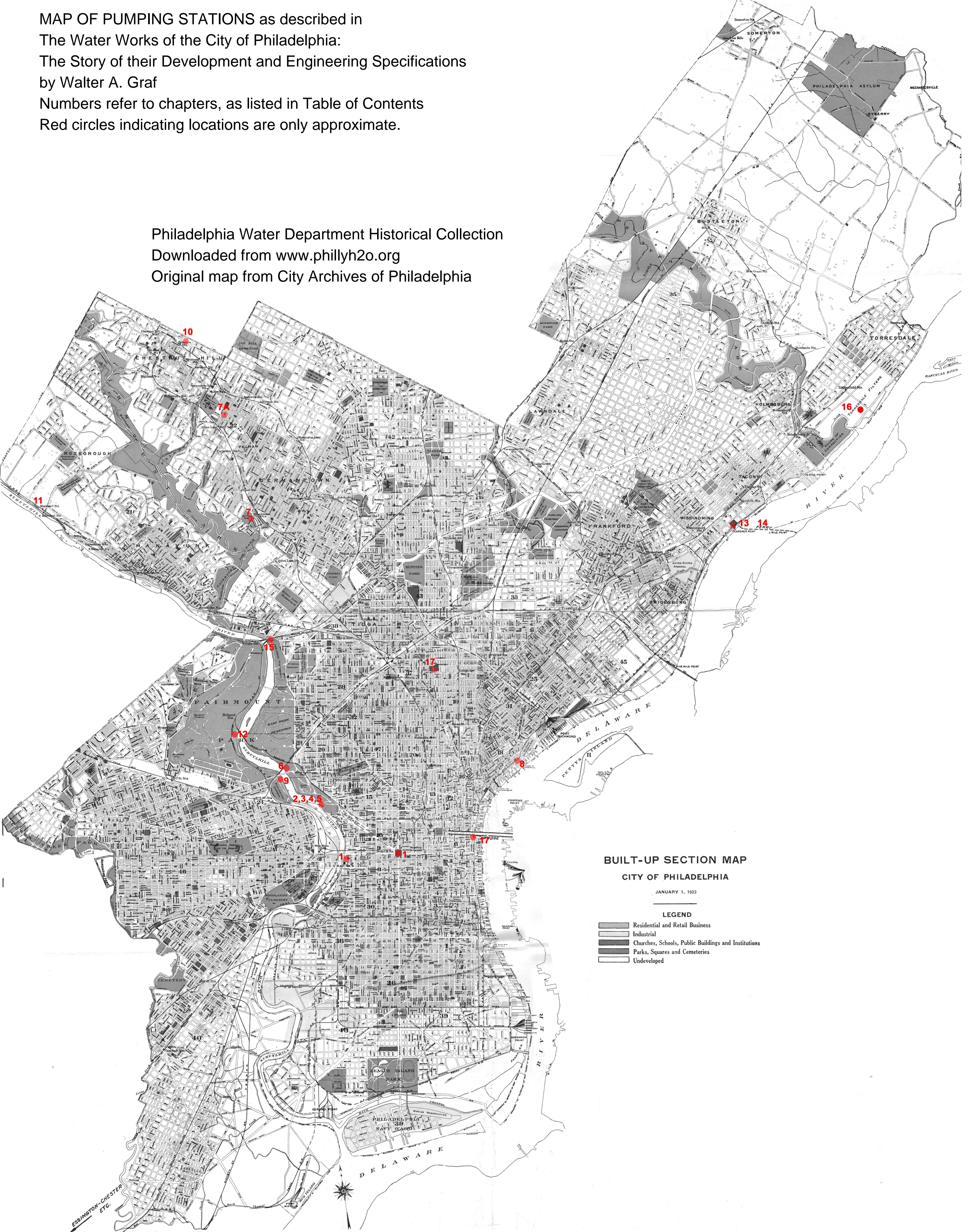


This material is part of the collection of the  
Philadelphia Water Department  
and was downloaded from the website  
[www.phillyh2o.org](http://www.phillyh2o.org)

Please contact the PhillyH2O webmaster  
for more information about this material.

MAP OF PUMPING STATIONS as described in  
The Water Works of the City of Philadelphia:  
The Story of their Development and Engineering Specifications  
by Walter A. Graf  
Numbers refer to chapters, as listed in Table of Contents  
Red circles indicating locations are only approximate.






Philadelphia Water Department Historical Collection  
Downloaded from [www.phillyh2o.org](http://www.phillyh2o.org)  
Original map from City Archives of Philadelphia



**BUILT-UP SECTION MAP  
CITY OF PHILADELPHIA**

JANUARY 1, 1923

**LEGEND**

-  Residential and Retail Business
-  Industrial
-  Churches, Schools, Public Buildings and Institutions
-  Parks, Squares and Cemeteries
-  Undeveloped