




This material is part of the collection of the  
Philadelphia Water Department  
and was downloaded from the website  
[www.phillyh2o.org](http://www.phillyh2o.org)

Please contact the PhillyH2O webmaster  
for more information about this material.





WARDS 24, 27, 34, 40, 44 & 46

WEST PHILADELPHIA

FROM ACTUAL SURVEYS AND OFFICIAL PLANS

BY

George H. and Walter S. Bromley

CIVIL ENGINEERS.

PUBLISHED BY

G. W. BROMLEY and Co.

147 N. Fifth St.


















Philadelphia.

1927

Grid of street names and house numbers for Philadelphia, organized by ward and street type (e.g., Diamond St., Eastwick Ave., Fairmount Ave.).



EXPLANATIONS.

-  Denotes Brick Building
-  " Stone "
-  " Wood "
-  " Iron "
-  " Brick Building with Stone Front
-  " " " " Iron "
-  " Wood " " Brick "
-  " " " Covered with Iron
-  " Brick Stable or Shed
-  " Wood " " "
-  Lot Dimensions
-  House Numbers
-  Block Dimensions & Street Widths
-  Water Main with Size
-  Sewer
-  Number of Stories
-  Adjoining Plate

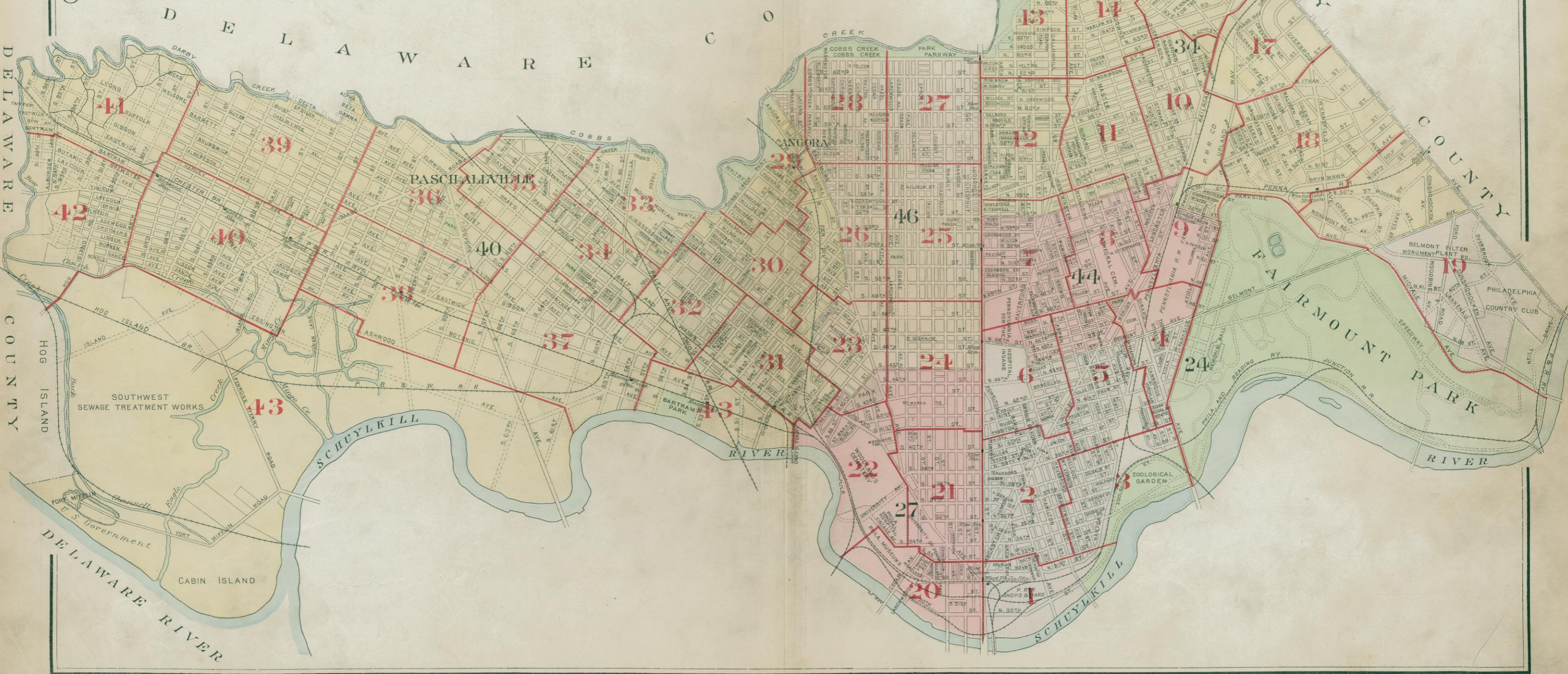
OUTLINE AND INDEX  
 MAP OF  
 WEST PHILADELPHIA  
 WARDS 24, 27, 34, 40, 44 & 46  
 PHILADELPHIA

Scale 1600 feet to the Inch

Note: Red Numbers & Lines indicate Numbers & Boundaries of Plates in the Atlas.



DELAWARE COUNTY



MONTGOMERY COUNTY

DELAWARE RIVER





**PART OF  
24TH WARD**  
Scale 150 feet to the Inch.



# PART OF 24TH WARD

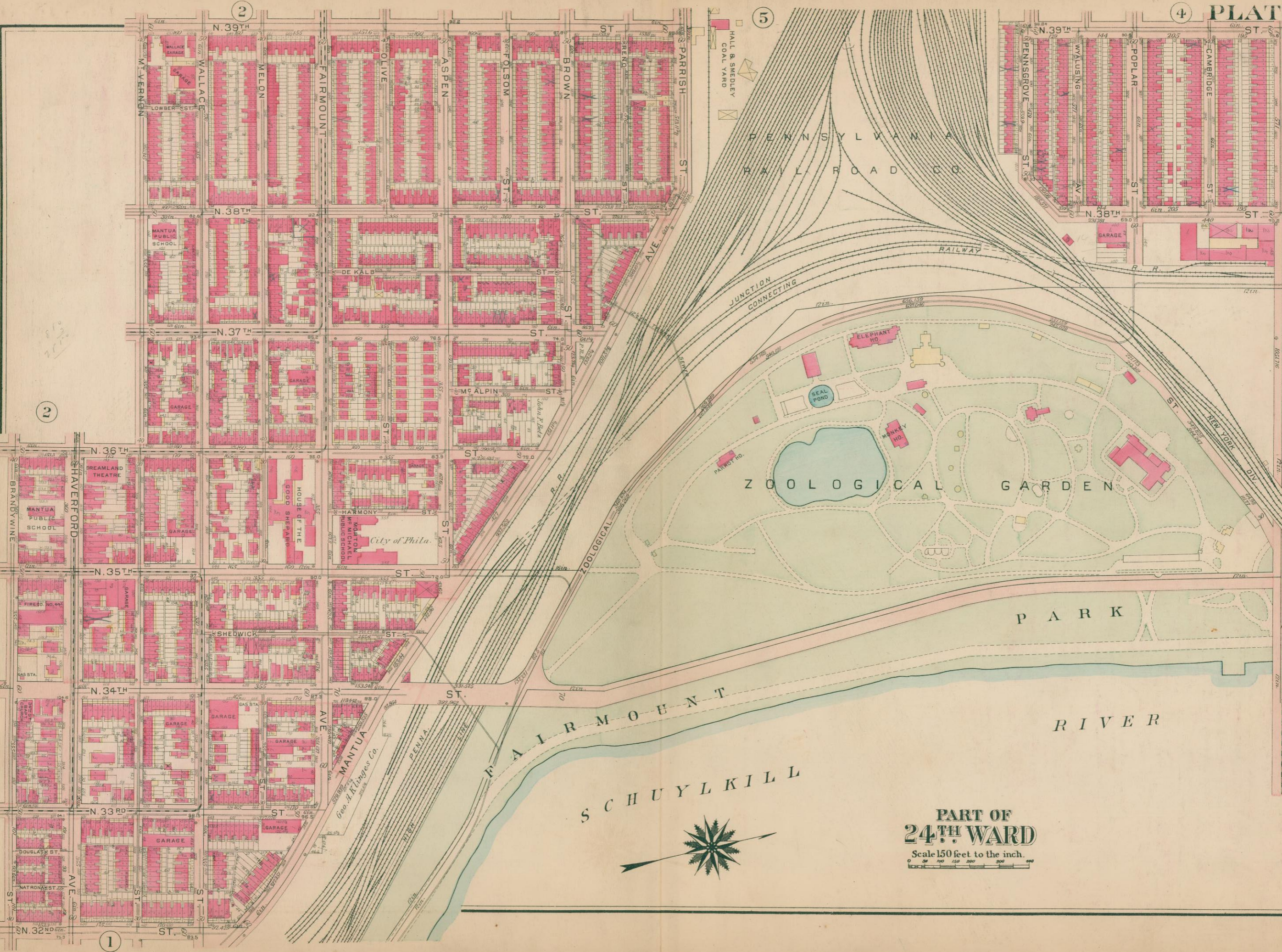
Scale 150 Feet to the Inch.






F A I R M O U N T P A R K

AVE 100 GIRARD AVE. BRIDGE



SCHUYLKILL RIVER

**PART OF  
24TH WARD**  
Scale 150 feet to the inch.



2

1

5

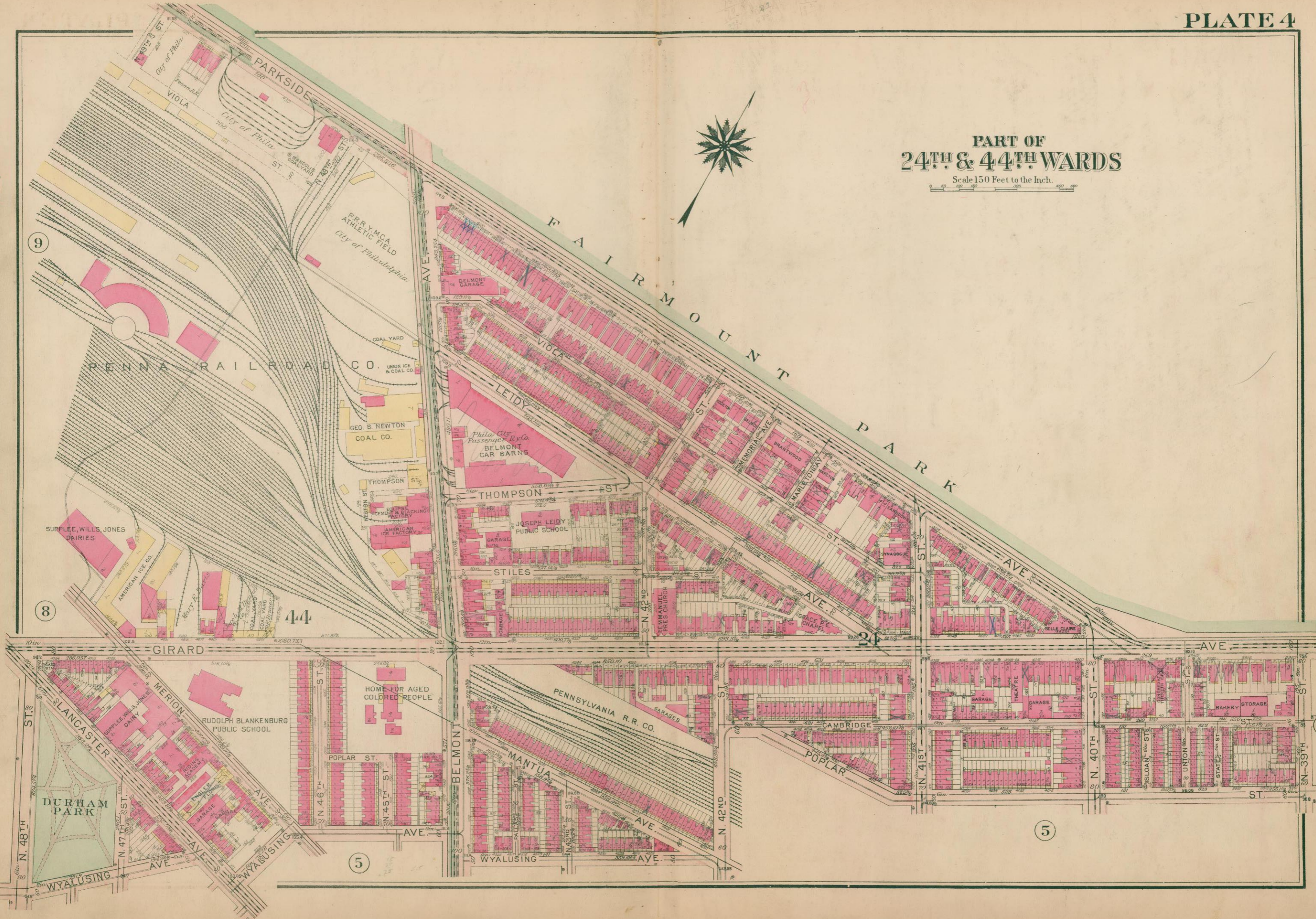
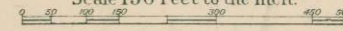
4

2



# PART OF 24<sup>TH</sup> & 44<sup>TH</sup> WARDS

Scale 150 Feet to the Inch.



9

8

44

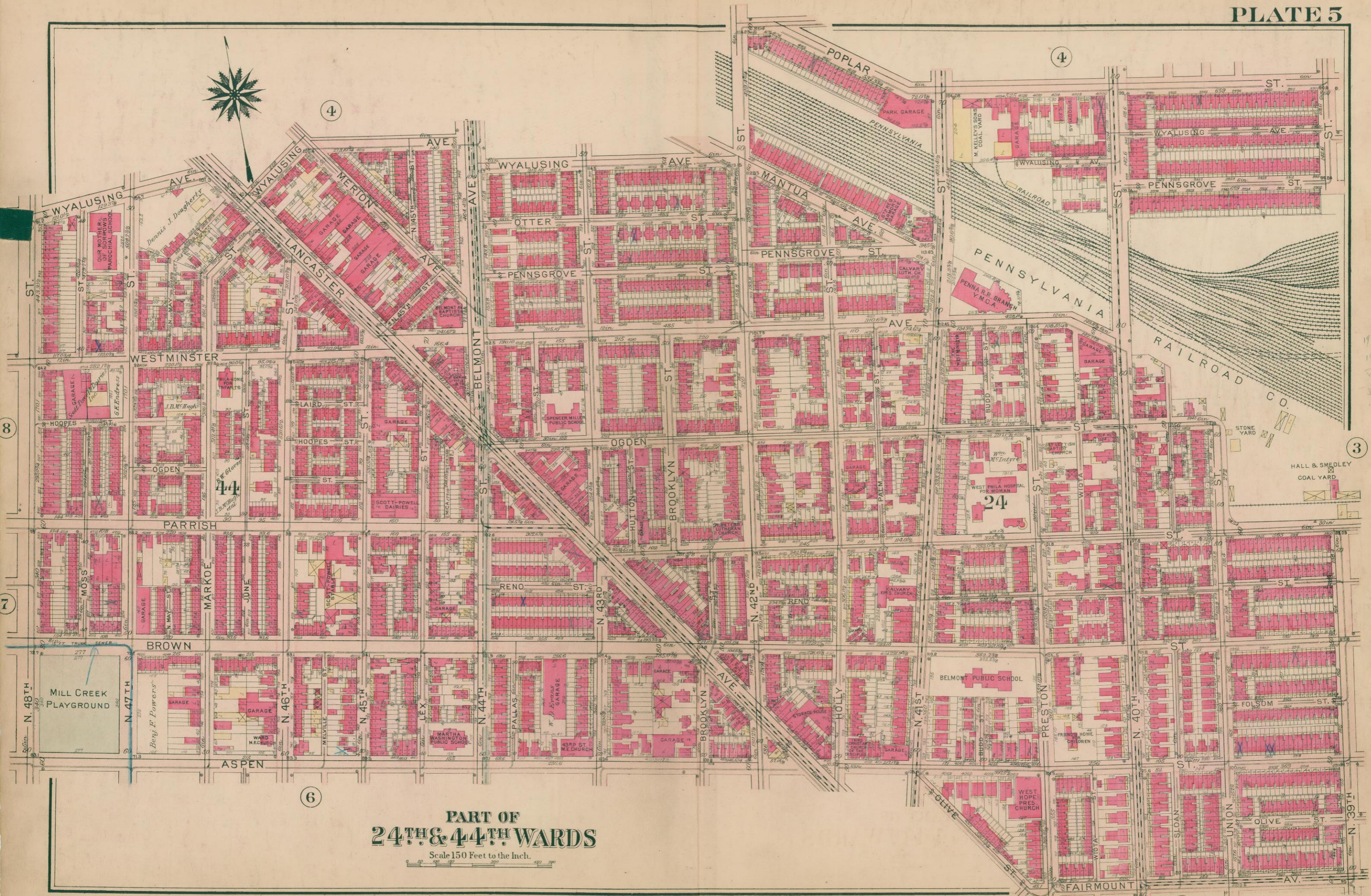
24

5

3

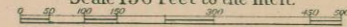
5





**PART OF  
24TH & 44TH WARDS**


Scale 150 Feet to the Inch.





# PART OF 24TH & 44TH WARDS

Scale 150 Feet to the Inch.



MILL CREEK

MAYER SULZBERGER JUNIOR HIGH SCHOOL

ST. EDMONDS HOME FOR CRIPPLED CHILDREN

ST. IGNATIUS R.C. CHURCH AND SCHOOL

ST. MICHAEL CHAPEL (COLORED)

ST. CENTENARY M.E. CHURCH

WESTERN HOME FOR POOR CHILDREN

FRIENDS MEETING HOUSE

PENNSYLVANIA HOSPITAL FOR THE TREATMENT OF NERVOUS DISEASES

Provident Mutual Life Ins. Co.

Provident Mutual Life Ins. Co.

**Drexel Buys 18-Acre Plot**  
 Site Will Be Used in Expansion Program

Drexel Institute of Technology has purchased 18 acres at the northeast corner of 44th and Market sts. as the first step in a long-range \$5,000,000 expansion program.

The site, which will provide about 70 per cent of the land needed for five new buildings, was purchased for \$225,000 from the contributors to the Pennsylvania Hospital through Albert M. Greenfield & Co.

Drexel opened its drive for the expansion program last fall and about \$500,000 has been raised.

The expansion program includes a new library, science, physical education, engineering and student buildings.



MARKET ST.

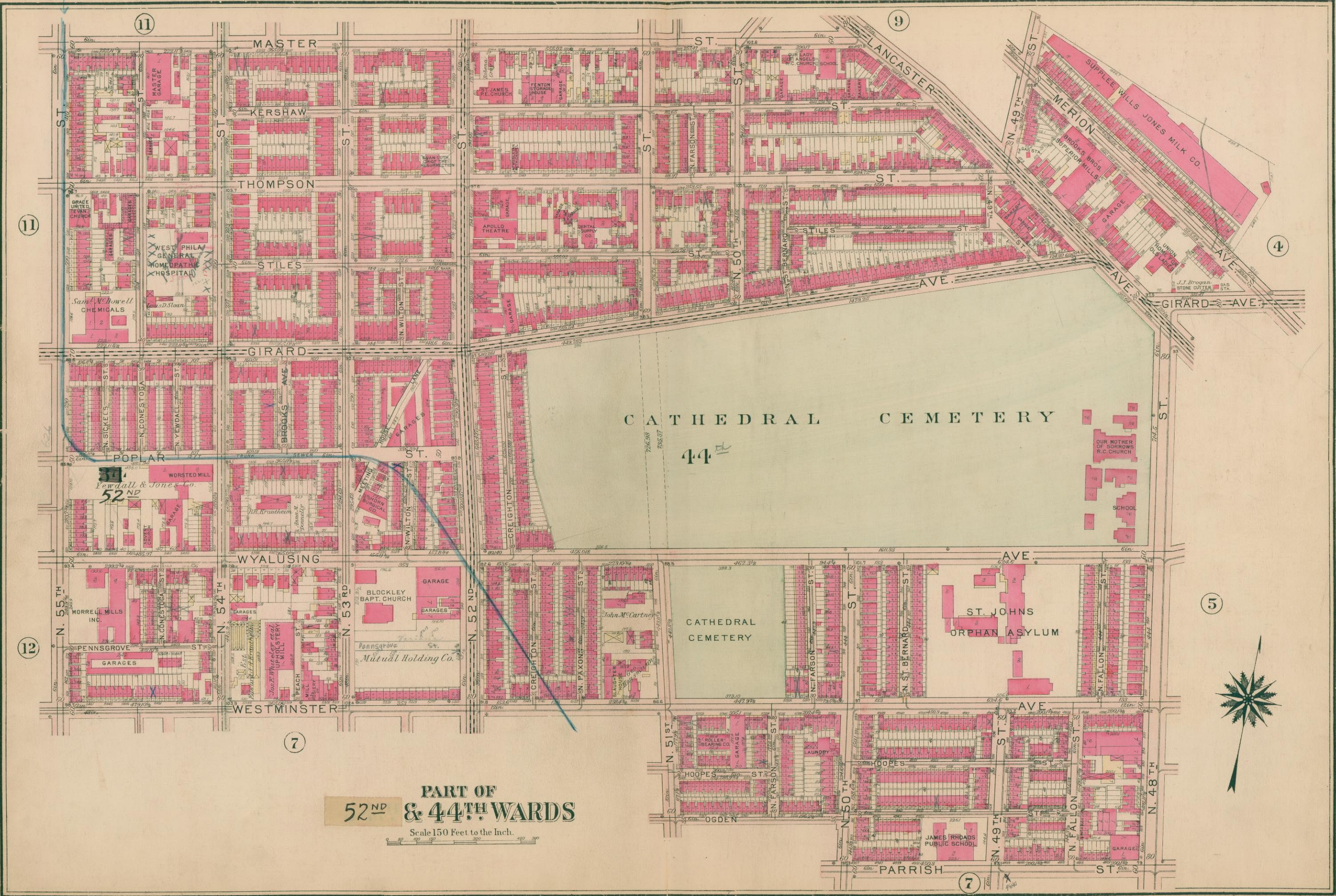
STATION








MILL CREEK


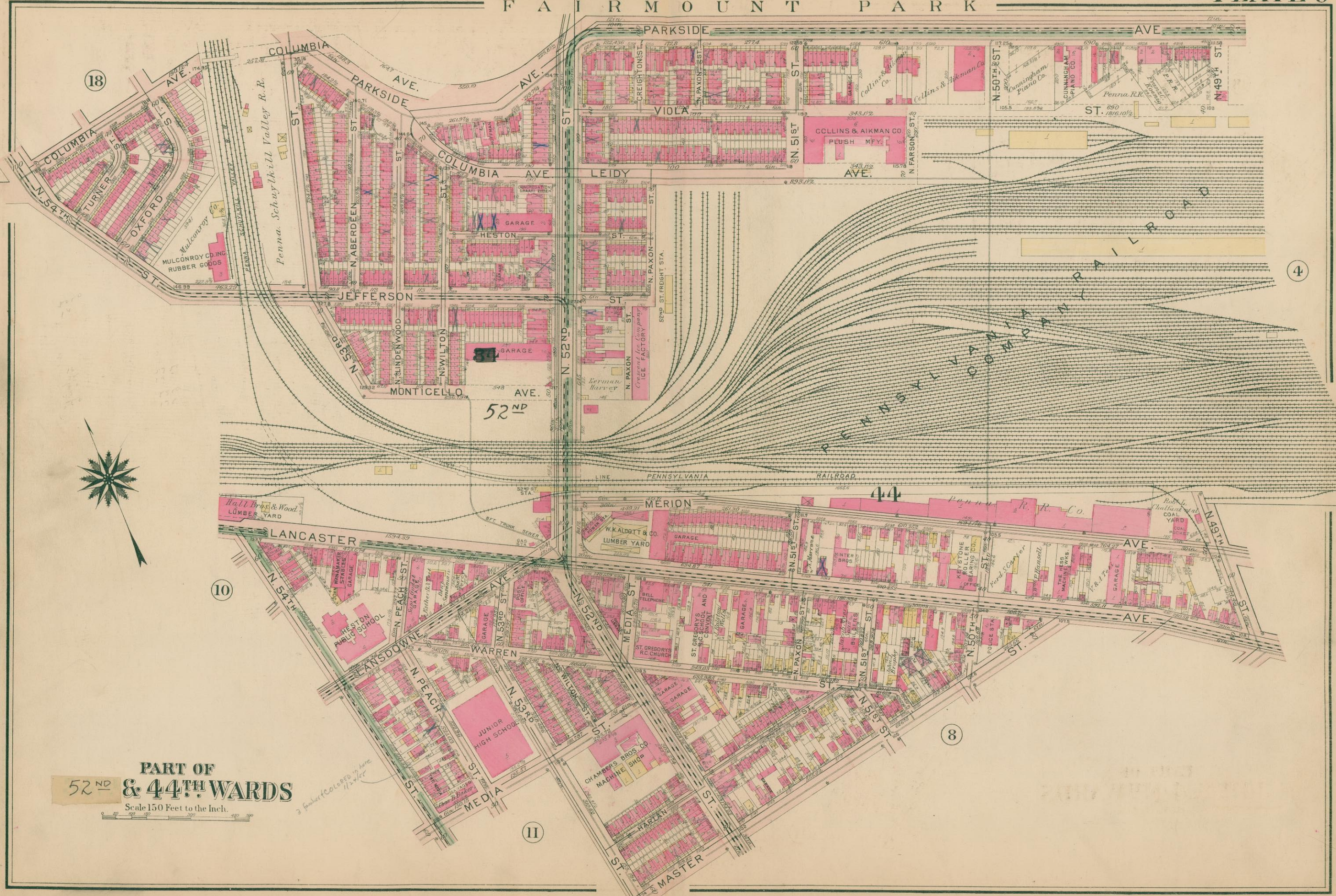


**PART OF  
52<sup>ND</sup> & 44<sup>TH</sup> WARDS**

Scale 150 Feet to the Inch.







**PART OF  
52<sup>ND</sup> & 44<sup>TH</sup> WARDS**  
Scale 150 Feet to the Inch.

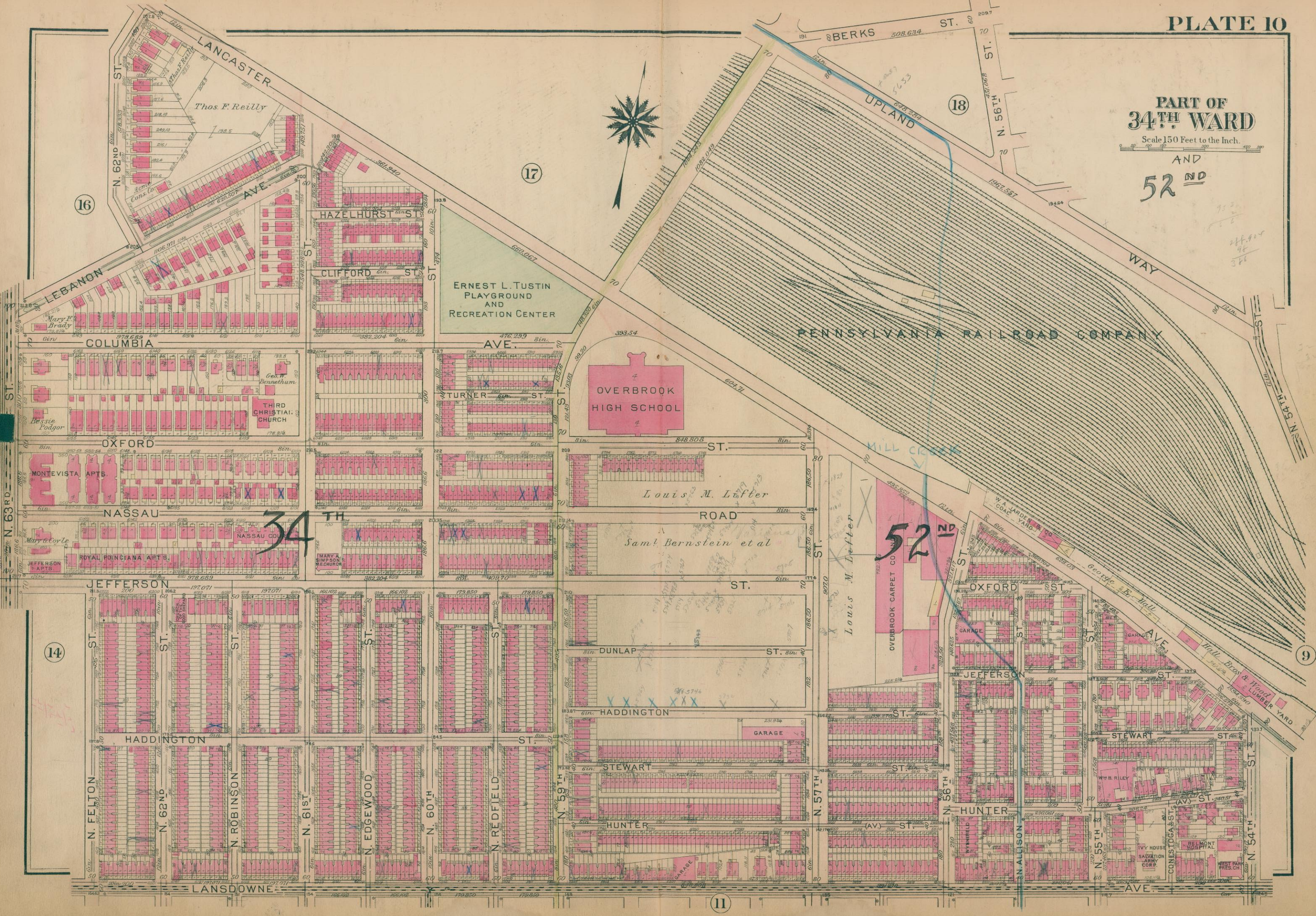
*3 further colored in here 11/2/17*



PART OF 34<sup>TH</sup> WARD

Scale 150 Feet to the Inch.

AND 52<sup>ND</sup>



16

17

18

14

9

11

34<sup>TH</sup>

52<sup>ND</sup>

LANCASTER

LEBANON

COLUMBIA

OXFORD

NASSAU

JEFFERSON

HADDINGTON

LANSDOWNE

HAZELHURST ST.

CLIFFORD ST.

TURNER ST.

ST. 61<sup>ST</sup>

ST. 62<sup>ND</sup>

ST. 63<sup>RD</sup>

ST. 64<sup>TH</sup>

ST. 65<sup>TH</sup>

ST. 66<sup>TH</sup>

ST. 67<sup>TH</sup>

ST. 68<sup>TH</sup>

ST. 69<sup>TH</sup>

ERNEST L. TUSTIN PLAYGROUND AND RECREATION CENTER

OVERBROOK HIGH SCHOOL

Louis M. Luffer

Saml. Bernstein et al

DUNLAP ST.

HADDINGTON ST.

STEWART ST.

HUNTER ST.

PENNSYLVANIA RAILROAD COMPANY

MILL CREEK

OVERBROOK CARPET CO.

OXFORD ST.

JEFFERSON ST.

STEWART ST.

HUNTER ST.

WYNERFIELD ST.

WAY

W.A. LARDEN Bldg

George R. Hall

Wall, Brass & Wood

STEWART ST.

W.B. RILEY

IVY HOUSE SALVATION ARMY CORP.

CONESTOGA ST.

N. 63<sup>RD</sup>

N. 62<sup>ND</sup>

N. 62<sup>ND</sup>

N. 61<sup>ST</sup>

N. 60<sup>TH</sup>

N. 59<sup>TH</sup>

N. 58<sup>TH</sup>

N. 57<sup>TH</sup>

N. 56<sup>TH</sup>

N. 55<sup>TH</sup>

N. 54<sup>TH</sup>

N. 56<sup>TH</sup>

N. 55<sup>TH</sup>

N. 54<sup>TH</sup>

N. 54<sup>TH</sup>

Louis M. Luffer

Thos. F. Reilly

Acme Cons. Co.

Mary F. Brady

Gen. W. Bennethum

Bessie Podgor

MONTEVISTA APTS.

Mary Doyle

JEFFERSON APTS.

ROYAL POINCIANA APTS.

MARY A. SIMPSON RECHURCH

N. FELTON

N. ROBINSON

N. EDGEWOOD

N. 61<sup>ST</sup>

N. 60<sup>TH</sup>

N. 59<sup>TH</sup>

N. 58<sup>TH</sup>

N. 57<sup>TH</sup>

N. 56<sup>TH</sup>

N. 55<sup>TH</sup>

N. 54<sup>TH</sup>

N. 54<sup>TH</sup>

N. 61<sup>ST</sup>

N. 60<sup>TH</sup>

N. 59<sup>TH</sup>

N. 58<sup>TH</sup>

N. 57<sup>TH</sup>

N. 56<sup>TH</sup>

N. 55<sup>TH</sup>

N. 54<sup>TH</sup>

N. 61<sup>ST</sup>

N. 60<sup>TH</sup>

N. 59<sup>TH</sup>

N. 58<sup>TH</sup>

N. 57<sup>TH</sup>

N. 56<sup>TH</sup>

N. 55<sup>TH</sup>

N. 54<sup>TH</sup>

N. 61<sup>ST</sup>

N. 60<sup>TH</sup>

N. 59<sup>TH</sup>

N. 58<sup>TH</sup>

N. 57<sup>TH</sup>

N. 56<sup>TH</sup>

N. 55<sup>TH</sup>

N. 54<sup>TH</sup>

N. 61<sup>ST</sup>

N. 60<sup>TH</sup>

N. 59<sup>TH</sup>

N. 58<sup>TH</sup>

N. 57<sup>TH</sup>

N. 56<sup>TH</sup>

N. 55<sup>TH</sup>

N. 54<sup>TH</sup>

N. 61<sup>ST</sup>

N. 60<sup>TH</sup>

N. 59<sup>TH</sup>

N. 58<sup>TH</sup>

N. 57<sup>TH</sup>

N. 56<sup>TH</sup>

N. 55<sup>TH</sup>

N. 54<sup>TH</sup>

N. 61<sup>ST</sup>

N. 60<sup>TH</sup>

N. 59<sup>TH</sup>

N. 58<sup>TH</sup>

N. 57<sup>TH</sup>

N. 56<sup>TH</sup>

N. 55<sup>TH</sup>

N. 54<sup>TH</sup>

N. 61<sup>ST</sup>

N. 60<sup>TH</sup>

N. 59<sup>TH</sup>

N. 58<sup>TH</sup>

N. 57<sup>TH</sup>

N. 56<sup>TH</sup>

N. 55<sup>TH</sup>

N. 54<sup>TH</sup>

N. 61<sup>ST</sup>

N. 60<sup>TH</sup>

N. 59<sup>TH</sup>

N. 58<sup>TH</sup>

N. 57<sup>TH</sup>

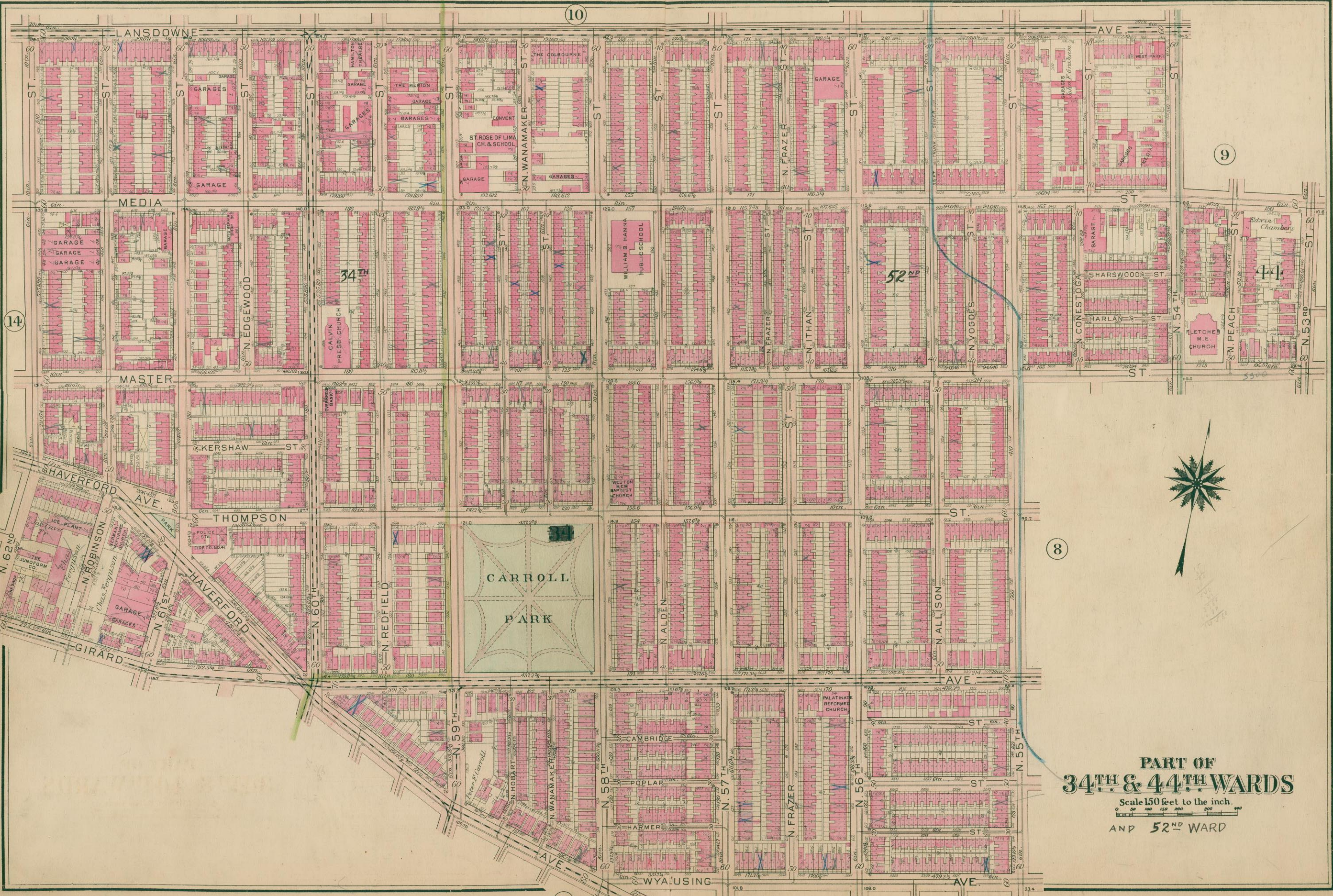
N. 56<sup>TH</sup>

N. 55<sup>TH</sup>

N. 54<sup>TH</sup>



MILL CREEK  
↓



**PART OF  
34TH & 44TH WARDS**

Scale 150 feet to the inch.

AND 52ND WARD



PART OF 34TH WARD AND 52ND  
Scale 150 Feet to the Inch.



11

11

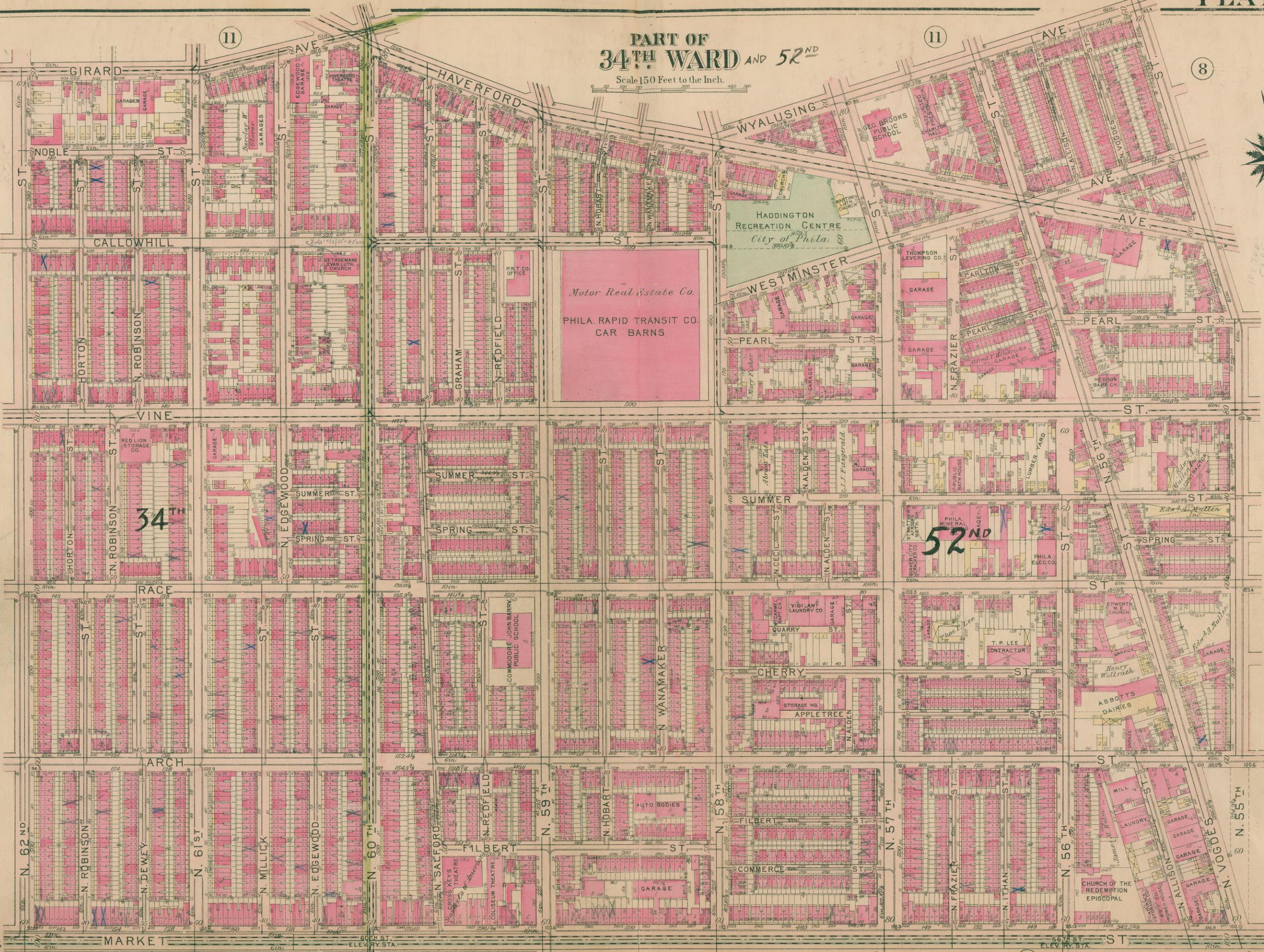
8

13

7

27

25



34<sup>TH</sup>

52<sup>ND</sup>

Motor Real Estate Co.  
PHILA. RAPID TRANSIT CO.  
CAR BARN

HADDINGTON  
RECREATION CENTRE  
City of Phila. 60

COMMODORE JOHN BARRY  
PUBLIC SCHOOL

CHURCH OF THE  
REDEMPTION  
EPISCOPAL

80.55-3  
80.60-1

10770  
11988



14

15

12

27

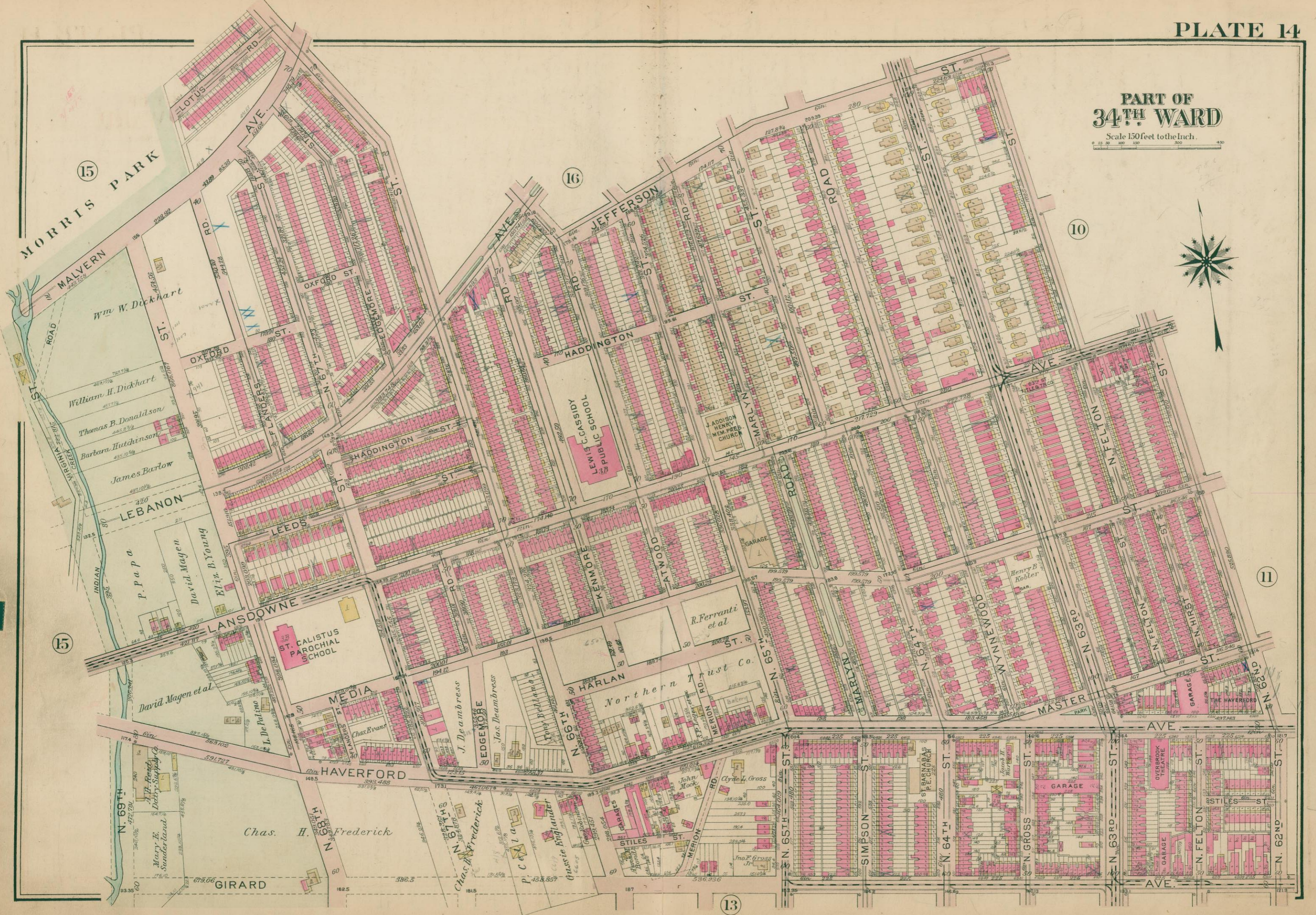


**PART OF  
34TH WARD**  
Scale 150 Feet to the Inch.



PART OF 34<sup>TH</sup> WARD

Scale 150 feet to the inch.



15

16

10

11

15

13



MONTGOMERY COUNTY



132,000 sq ft  
 300' x 138' dup  
 1/17/76  
 608

132,000 sq ft  
 300' x 138' dup  
 1/17/76  
 608

16

14

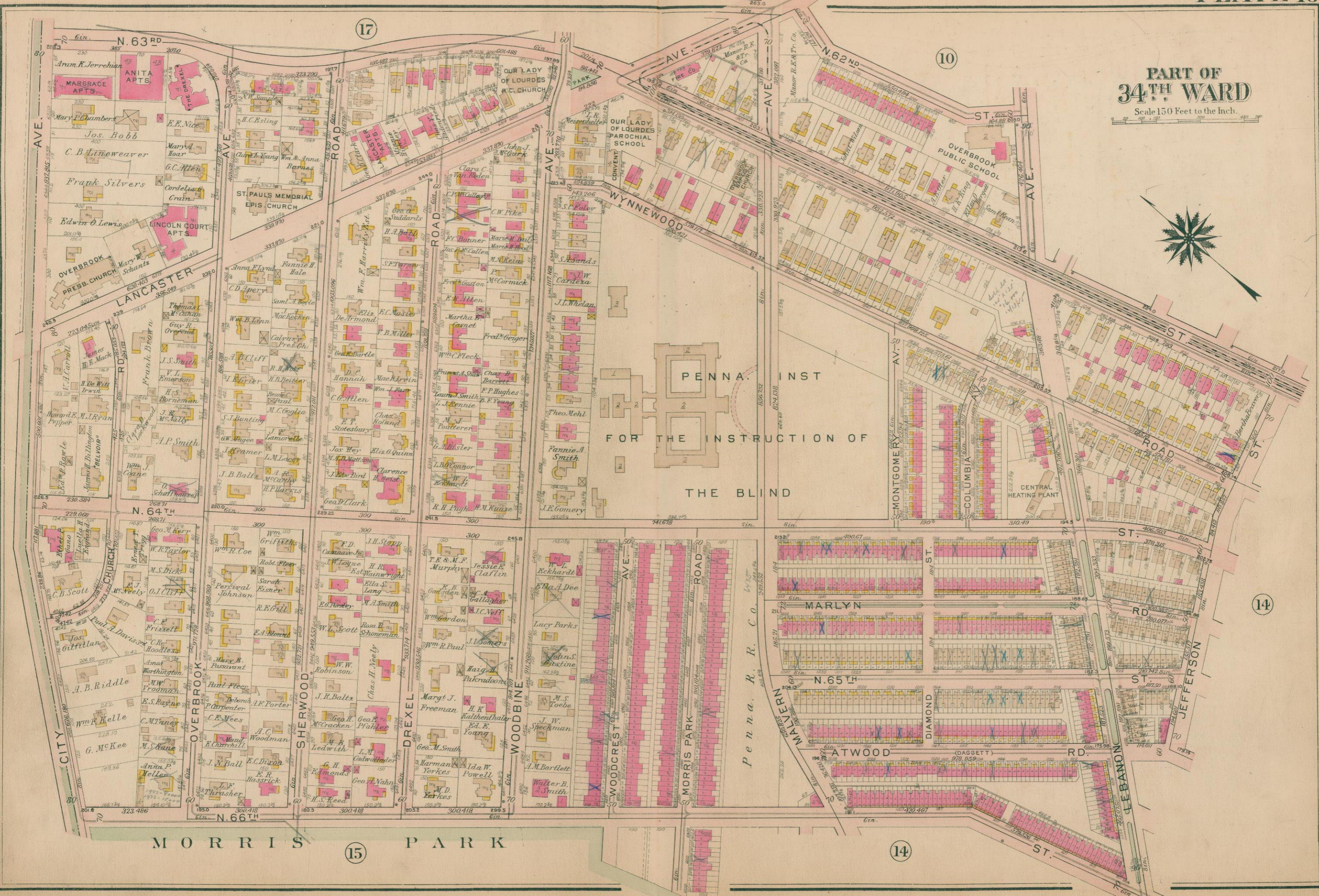
13

**PART OF  
 34TH WARD**  
 Scale 300 Feet to the Inch.



PART OF 34<sup>TH</sup> WARD

Scale 150 Feet to the Inch.



PENNA. INST  
FOR THE INSTRUCTION OF  
THE BLIND

Penna. R. R. Co.

MORRIS PARK

15

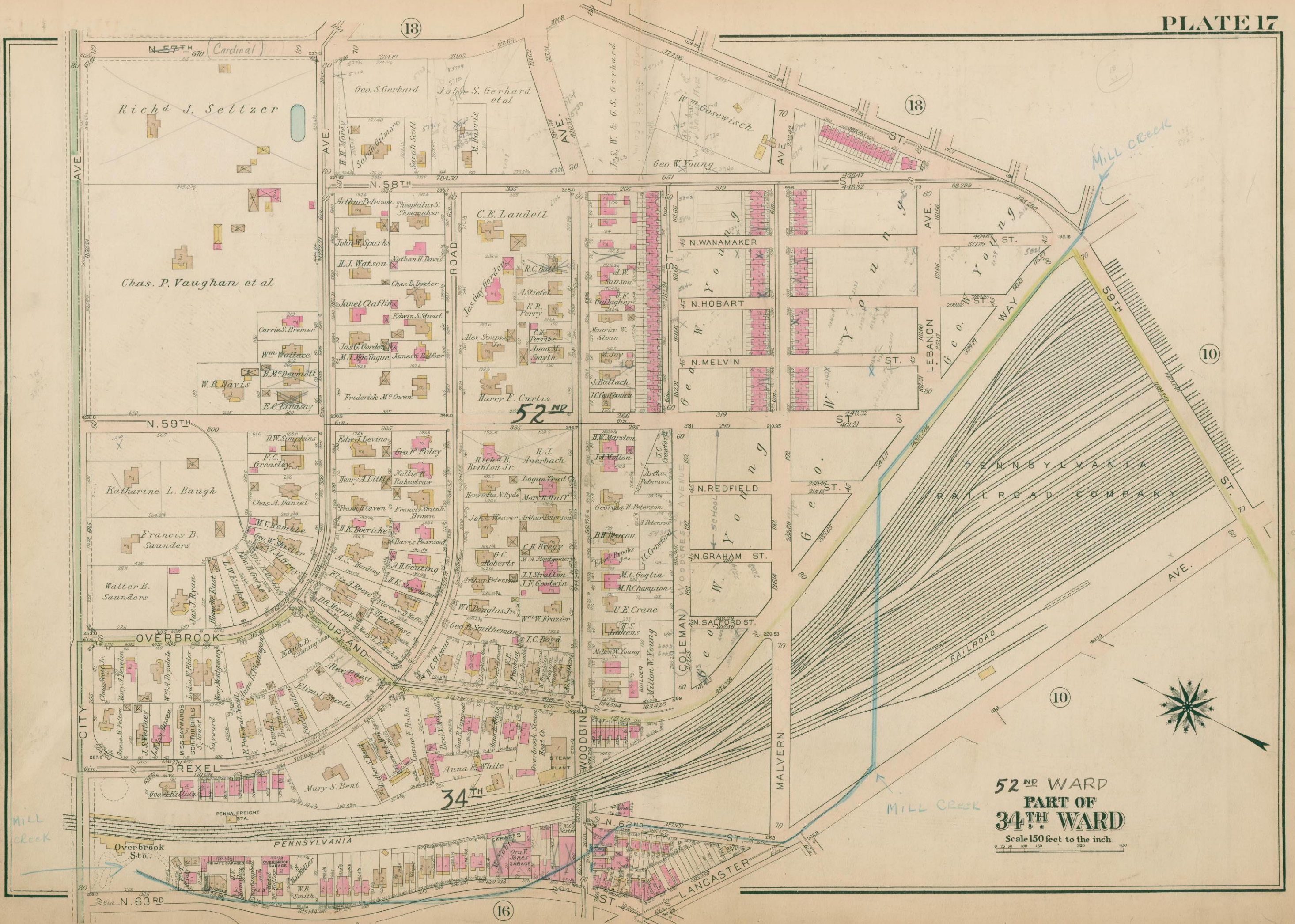
14

14

17

10





52<sup>ND</sup> WARD  
 PART OF  
 34<sup>TH</sup> WARD  
 Scale 150 feet to the inch.

18

18

10

10

16



PART OF 52<sup>ND</sup> 34<sup>TH</sup> WARD

Scale 200 feet to the Inch.



19

17

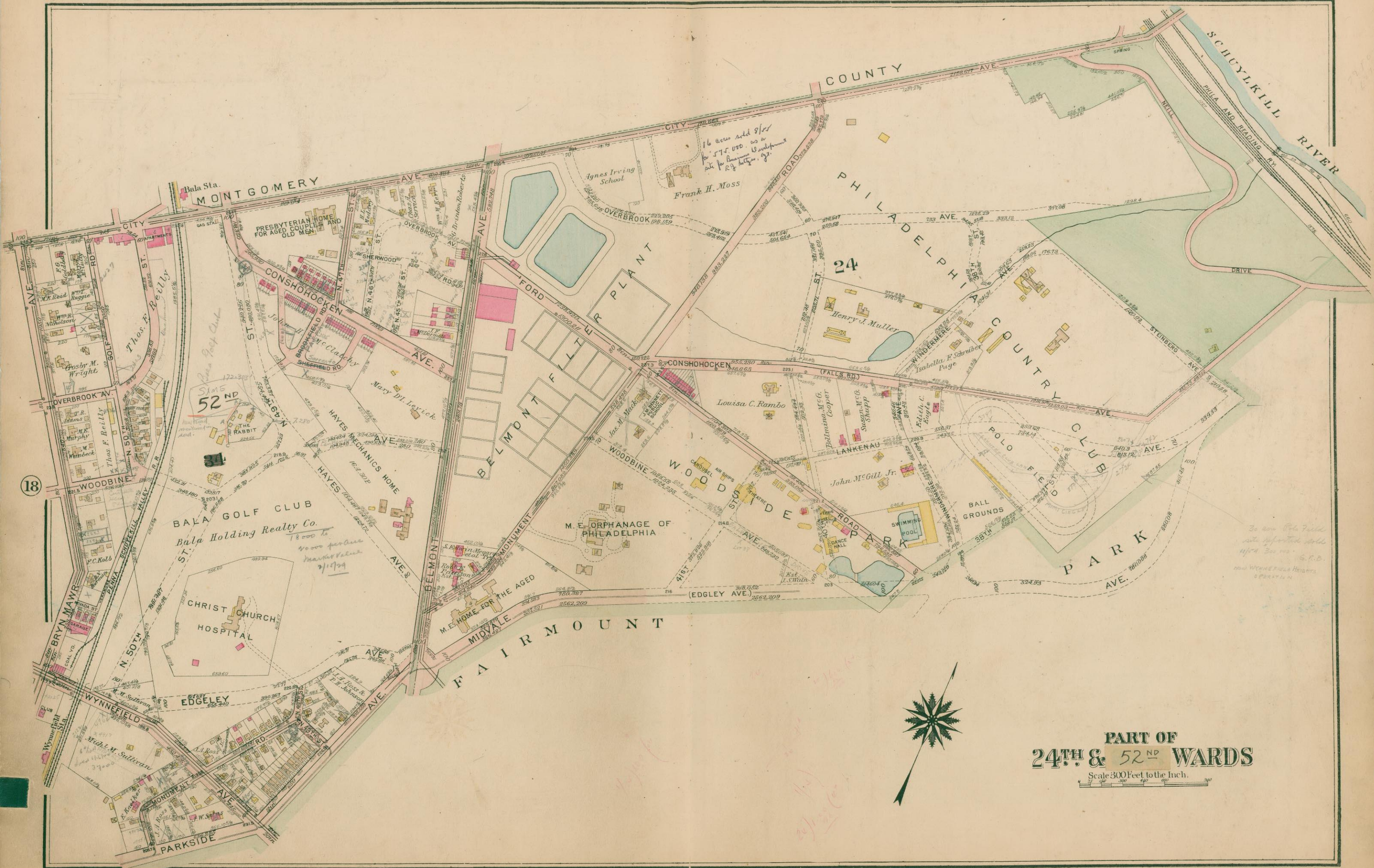
10

9

*Julius*

14  
70





18

52<sup>ND</sup>

24

**PART OF  
24<sup>TH</sup> & 52<sup>ND</sup> WARDS**

Scale 300 Feet to the Inch.



BALA GOLF CLUB  
Bala Holding Realty Co.  
18,000 to  
10,000 per acre  
March 1929

M. E. ORPHANAGE OF  
PHILADELPHIA

M. E. HOME FOR THE AGED  
MIDVALE

POLO FIELD  
CLUB  
BALL GROUNDS

CHRIST CHURCH  
HOSPITAL

Agnes Irving School

Frank H. Moss

Henry J. Muller

Louisa C. Rambo

John McGill, Jr.

52<sup>ND</sup>

CHRIST CHURCH  
HOSPITAL

M. E. ORPHANAGE OF  
PHILADELPHIA

M. E. HOME FOR THE AGED  
MIDVALE

POLO FIELD  
CLUB  
BALL GROUNDS

BALA GOLF CLUB  
Bala Holding Realty Co.  
18,000 to  
10,000 per acre  
March 1929

Agnes Irving School

Frank H. Moss

Henry J. Muller

Louisa C. Rambo

John McGill, Jr.

52<sup>ND</sup>

CHRIST CHURCH  
HOSPITAL

M. E. ORPHANAGE OF  
PHILADELPHIA

M. E. HOME FOR THE AGED  
MIDVALE

POLO FIELD  
CLUB  
BALL GROUNDS

BALA GOLF CLUB  
Bala Holding Realty Co.  
18,000 to  
10,000 per acre  
March 1929

Agnes Irving School

Frank H. Moss

Henry J. Muller

Louisa C. Rambo

John McGill, Jr.

52<sup>ND</sup>

CHRIST CHURCH  
HOSPITAL

M. E. ORPHANAGE OF  
PHILADELPHIA

M. E. HOME FOR THE AGED  
MIDVALE

POLO FIELD  
CLUB  
BALL GROUNDS

BALA GOLF CLUB  
Bala Holding Realty Co.  
18,000 to  
10,000 per acre  
March 1929

Agnes Irving School

Frank H. Moss

Henry J. Muller

Louisa C. Rambo

John McGill, Jr.

52<sup>ND</sup>

CHRIST CHURCH  
HOSPITAL

M. E. ORPHANAGE OF  
PHILADELPHIA

M. E. HOME FOR THE AGED  
MIDVALE

POLO FIELD  
CLUB  
BALL GROUNDS

BALA GOLF CLUB  
Bala Holding Realty Co.  
18,000 to  
10,000 per acre  
March 1929

Agnes Irving School

Frank H. Moss

Henry J. Muller

Louisa C. Rambo

John McGill, Jr.

52<sup>ND</sup>

CHRIST CHURCH  
HOSPITAL

M. E. ORPHANAGE OF  
PHILADELPHIA

M. E. HOME FOR THE AGED  
MIDVALE

POLO FIELD  
CLUB  
BALL GROUNDS

BALA GOLF CLUB  
Bala Holding Realty Co.  
18,000 to  
10,000 per acre  
March 1929

Agnes Irving School

Frank H. Moss

Henry J. Muller

Louisa C. Rambo

John McGill, Jr.

52<sup>ND</sup>

CHRIST CHURCH  
HOSPITAL

M. E. ORPHANAGE OF  
PHILADELPHIA

M. E. HOME FOR THE AGED  
MIDVALE

POLO FIELD  
CLUB  
BALL GROUNDS

BALA GOLF CLUB  
Bala Holding Realty Co.  
18,000 to  
10,000 per acre  
March 1929

Agnes Irving School

Frank H. Moss

Henry J. Muller

Louisa C. Rambo

John McGill, Jr.

52<sup>ND</sup>

CHRIST CHURCH  
HOSPITAL

M. E. ORPHANAGE OF  
PHILADELPHIA

M. E. HOME FOR THE AGED  
MIDVALE

POLO FIELD  
CLUB  
BALL GROUNDS

BALA GOLF CLUB  
Bala Holding Realty Co.  
18,000 to  
10,000 per acre  
March 1929

Agnes Irving School

Frank H. Moss

Henry J. Muller

Louisa C. Rambo

John McGill, Jr.

52<sup>ND</sup>

CHRIST CHURCH  
HOSPITAL

M. E. ORPHANAGE OF  
PHILADELPHIA

M. E. HOME FOR THE AGED  
MIDVALE

POLO FIELD  
CLUB  
BALL GROUNDS

BALA GOLF CLUB  
Bala Holding Realty Co.  
18,000 to  
10,000 per acre  
March 1929

Agnes Irving School

Frank H. Moss

Henry J. Muller

Louisa C. Rambo

John McGill, Jr.

52<sup>ND</sup>

CHRIST CHURCH  
HOSPITAL

M. E. ORPHANAGE OF  
PHILADELPHIA

M. E. HOME FOR THE AGED  
MIDVALE

POLO FIELD  
CLUB  
BALL GROUNDS

BALA GOLF CLUB  
Bala Holding Realty Co.  
18,000 to  
10,000 per acre  
March 1929

Agnes Irving School

Frank H. Moss

Henry J. Muller

Louisa C. Rambo

John McGill, Jr.

52<sup>ND</sup>

CHRIST CHURCH  
HOSPITAL

M. E. ORPHANAGE OF  
PHILADELPHIA

M. E. HOME FOR THE AGED  
MIDVALE

POLO FIELD  
CLUB  
BALL GROUNDS

BALA GOLF CLUB  
Bala Holding Realty Co.  
18,000 to  
10,000 per acre  
March 1929

Agnes Irving School

Frank H. Moss

Henry J. Muller

Louisa C. Rambo

John McGill, Jr.

52<sup>ND</sup>

CHRIST CHURCH  
HOSPITAL

M. E. ORPHANAGE OF  
PHILADELPHIA

M. E. HOME FOR THE AGED  
MIDVALE

POLO FIELD  
CLUB  
BALL GROUNDS

BALA GOLF CLUB  
Bala Holding Realty Co.  
18,000 to  
10,000 per acre  
March 1929

Agnes Irving School

Frank H. Moss

Henry J. Muller

Louisa C. Rambo

John McGill, Jr.

52<sup>ND</sup>

CHRIST CHURCH  
HOSPITAL

M. E. ORPHANAGE OF  
PHILADELPHIA

M. E. HOME FOR THE AGED  
MIDVALE

POLO FIELD  
CLUB  
BALL GROUNDS

BALA GOLF CLUB  
Bala Holding Realty Co.  
18,000 to  
10,000 per acre  
March 1929

Agnes Irving School

Frank H. Moss

Henry J. Muller

Louisa C. Rambo

John McGill, Jr.

52<sup>ND</sup>

CHRIST CHURCH  
HOSPITAL

M. E. ORPHANAGE OF  
PHILADELPHIA

M. E. HOME FOR THE AGED  
MIDVALE

POLO FIELD  
CLUB  
BALL GROUNDS

BALA GOLF CLUB  
Bala Holding Realty Co.  
18,000 to  
10,000 per acre  
March 1929

Agnes Irving School

Frank H. Moss

Henry J. Muller

Louisa C. Rambo

John McGill, Jr.

52<sup>ND</sup>

CHRIST CHURCH  
HOSPITAL

M. E. ORPHANAGE OF  
PHILADELPHIA

M. E. HOME FOR THE AGED  
MIDVALE

POLO FIELD  
CLUB  
BALL GROUNDS

BALA GOLF CLUB  
Bala Holding Realty Co.  
18,000 to  
10,000 per acre  
March 1929

Agnes Irving School

Frank H. Moss

Henry J. Muller

Louisa C. Rambo

John McGill, Jr.

52<sup>ND</sup>

CHRIST CHURCH  
HOSPITAL

M. E. ORPHANAGE OF  
PHILADELPHIA

M. E. HOME FOR THE AGED  
MIDVALE

POLO FIELD  
CLUB  
BALL GROUNDS

BALA GOLF CLUB  
Bala Holding Realty Co.  
18,000 to  
10,000 per acre  
March 1929

Agnes Irving School

Frank H. Moss

Henry J. Muller

Louisa C. Rambo

John McGill, Jr.

52<sup>ND</sup>

CHRIST CHURCH  
HOSPITAL

M. E. ORPHANAGE OF  
PHILADELPHIA

M. E. HOME FOR THE AGED  
MIDVALE

POLO FIELD  
CLUB  
BALL GROUNDS

BALA GOLF CLUB  
Bala Holding Realty Co.  
18,000 to  
10,000 per acre  
March 1929

Agnes Irving School

Frank H. Moss

Henry J. Muller

Louisa C. Rambo

John McGill, Jr.

52<sup>ND</sup>

CHRIST CHURCH  
HOSPITAL

M. E. ORPHANAGE OF  
PHILADELPHIA

M. E. HOME FOR THE AGED  
MIDVALE

POLO FIELD  
CLUB  
BALL GROUNDS

BALA GOLF CLUB  
Bala Holding Realty Co.  
18,000 to  
10,000 per acre  
March 1929

Agnes Irving School

Frank H. Moss

Henry J. Muller

Louisa C. Rambo

John McGill, Jr.

52<sup>ND</sup>

CHRIST CHURCH  
HOSPITAL

M. E. ORPHANAGE OF  
PHILADELPHIA

M. E. HOME FOR THE AGED  
MIDVALE

POLO FIELD  
CLUB  
BALL GROUNDS

BALA GOLF CLUB  
Bala Holding Realty Co.  
18,000 to  
10,000 per acre  
March 1929

Agnes Irving School

Frank H. Moss

Henry J. Muller

Louisa C. Rambo

John McGill, Jr.

52<sup>ND</sup>

CHRIST CHURCH  
HOSPITAL

M. E. ORPHANAGE OF  
PHILADELPHIA

M. E. HOME FOR THE AGED  
MIDVALE

POLO FIELD  
CLUB  
BALL GROUNDS

BALA GOLF CLUB  
Bala Holding Realty Co.  
18,000 to  
10,000 per acre  
March 1929

Agnes Irving School

Frank H. Moss

Henry J. Muller

Louisa C. Rambo

John McGill, Jr.

52<sup>ND</sup>

CHRIST CHURCH  
HOSPITAL

M. E. ORPHANAGE OF  
PHILADELPHIA

M. E. HOME FOR THE AGED  
MIDVALE

POLO FIELD  
CLUB  
BALL GROUNDS

BALA GOLF CLUB  
Bala Holding Realty Co.  
18,000 to  
10,000 per acre  
March 1929

Agnes Irving School

Frank H. Moss

Henry J. Muller

Louisa C. Rambo

John McGill, Jr.

52<sup>ND</sup>

CHRIST CHURCH  
HOSPITAL

M. E. ORPHANAGE OF  
PHILADELPHIA

M. E. HOME FOR THE AGED  
MIDVALE

POLO FIELD  
CLUB  
BALL GROUNDS

BALA GOLF CLUB  
Bala Holding Realty Co.  
18,000 to  
10,000 per acre  
March 1929

Agnes Irving School

Frank H. Moss

Henry J. Muller

Louisa C. Rambo

John McGill, Jr.

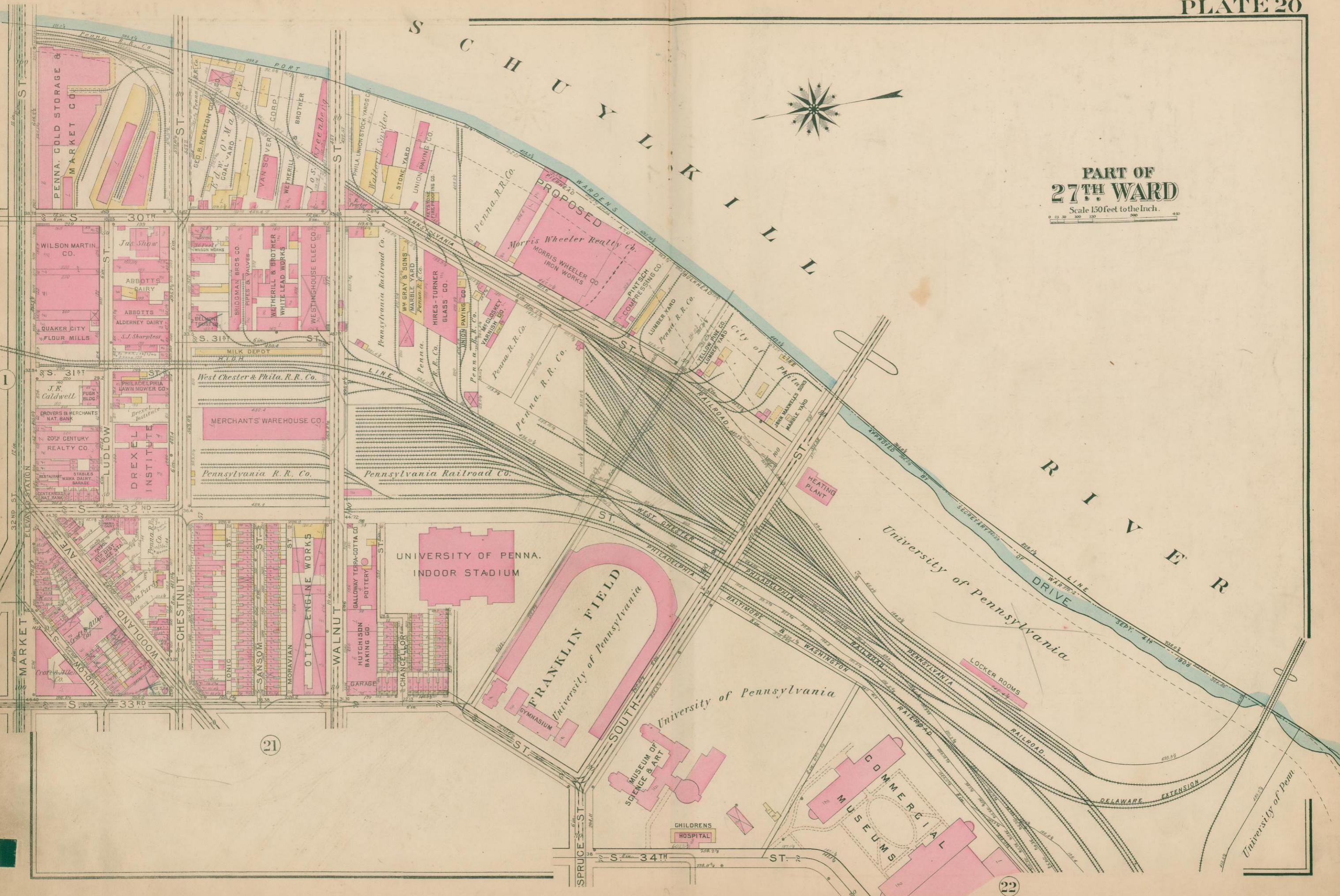
52<sup>ND</sup>

CHRIST CHURCH  
HOSPITAL

M. E. ORPHANAGE OF  
PHILADELPHIA



PART OF  
27<sup>TH</sup> WARD  
Scale 150 feet to the Inch.



1

21

22

S  
C  
H  
U  
Y  
L  
K  
I  
L  
L

R  
I  
V  
E  
R

UNIVERSITY OF PENNA.  
INDOOR STADIUM

FRANKLIN FIELD  
University of Pennsylvania

MUSEUM OF  
SCIENCE & ART

COMMERCIAL  
MUSEUMS

CHILDRENS  
HOSPITAL

LOCKER ROOMS

PENNA. GOLD STORAGE &  
MARKET CO.

WILSON MARTIN CO.  
ABBOTTS DAIRY  
ABBOTTS ALDERNEY DAIRY  
QUAKER CITY FLOUR MILLS

J.F. Caldwell  
CROVERS & MERCHANTS NAT. BANK  
20<sup>TH</sup> CENTURY REALTY CO.  
RESTAURANT WANA DAIRY GARAGE  
CENTRAL NAT. BANK

WOODLAND  
WOLFE

BRIDGMAN BROS CO  
PIPES & VALVES  
METHERILL & BROTHER  
WHITE LEAD WORKS  
WESTINGHOUSE ELEC. CO.

MILK DEPOT  
West Chester & Phila. R.R. Co.  
MERCHANTS WAREHOUSE CO.  
Pennsylvania R.R. Co.

OTTO ENGINE WORKS  
WALNUT  
GALLOWAY TERRA-COTTA CO  
POTTERY  
HUTCHISON BAKING CO.  
GARAGE  
CHANCELLOR

PHILA. UNION STOCK YARDS CO.  
STONE YARD  
UNION PAVING CO.  
KEYSTONE FIRE PROOFING CO.

WM GRAY & SONS  
MARBLE YARD  
HIRS-TURNER GLASS CO.  
UNION PAVING CO.  
MCDONKEY TARNISH CO.

UNIVERSITY OF PENNA.  
INDOOR STADIUM

UNIVERSITY OF PENNA.  
FRANKLIN FIELD

PROPOSED  
Morris Wheeler Realty Co.  
MORRIS WHEELER CO  
IRON WORKS

PENNSYLVANIA RAILROAD CO.  
Penna. R.R. Co.

Penna. R.R. Co.

UNIVERSITY OF PENNSYLVANIA  
GYMNASIUM

PINTSCH COMPRESSING CO.  
LUMBER YARD  
Penna. R.R. Co.

YELLOW PINE CO.  
LUMBER YARD

HEATING PLANT

UNIVERSITY OF PENNSYLVANIA  
LOCKER ROOMS

PHILA. UNION STOCK YARDS CO.  
STONE YARD  
UNION PAVING CO.  
KEYSTONE FIRE PROOFING CO.

UNIVERSITY OF PENNSYLVANIA  
FRANKLIN FIELD

UNIVERSITY OF PENNSYLVANIA  
GYMNASIUM

UNIVERSITY OF PENNSYLVANIA  
MUSEUM OF SCIENCE & ART

UNIVERSITY OF PENNSYLVANIA  
COMMERCIAL MUSEUMS

CHILDRENS HOSPITAL

UNIVERSITY OF PENNSYLVANIA

UNIVERSITY OF PENNSYLVANIA  
FRANKLIN FIELD

UNIVERSITY OF PENNSYLVANIA  
GYMNASIUM

UNIVERSITY OF PENNSYLVANIA  
MUSEUM OF SCIENCE & ART

UNIVERSITY OF PENNSYLVANIA  
COMMERCIAL MUSEUMS

UNIVERSITY OF PENNSYLVANIA  
LOCKER ROOMS

CHILDRENS HOSPITAL

UNIVERSITY OF PENNSYLVANIA

UNIVERSITY OF PENNSYLVANIA  
FRANKLIN FIELD

UNIVERSITY OF PENNSYLVANIA  
GYMNASIUM

UNIVERSITY OF PENNSYLVANIA  
MUSEUM OF SCIENCE & ART

UNIVERSITY OF PENNSYLVANIA  
COMMERCIAL MUSEUMS

UNIVERSITY OF PENNSYLVANIA  
LOCKER ROOMS

CHILDRENS HOSPITAL

UNIVERSITY OF PENNSYLVANIA

UNIVERSITY OF PENNSYLVANIA  
FRANKLIN FIELD

UNIVERSITY OF PENNSYLVANIA  
GYMNASIUM

UNIVERSITY OF PENNSYLVANIA  
MUSEUM OF SCIENCE & ART

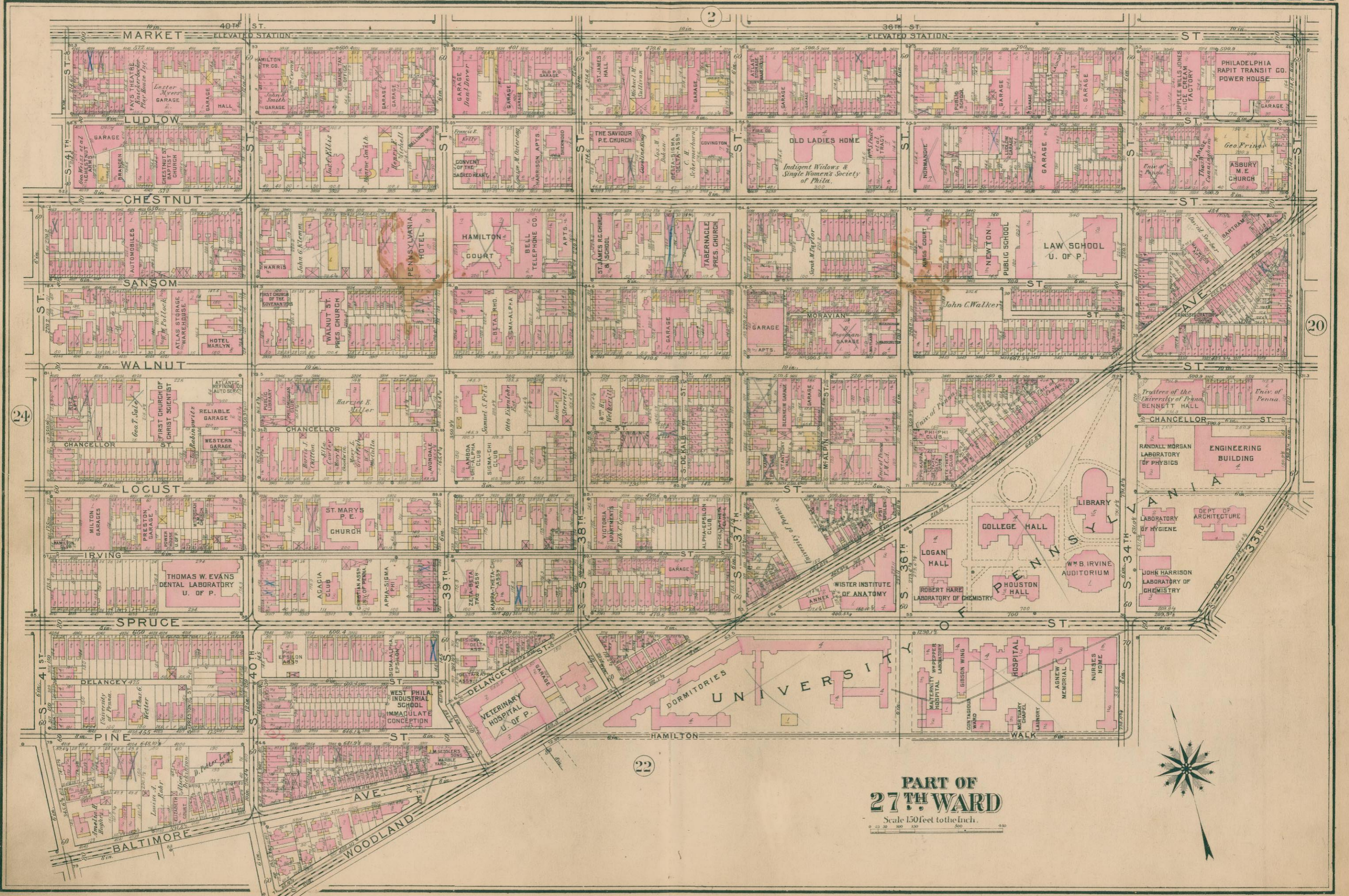
UNIVERSITY OF PENNSYLVANIA  
COMMERCIAL MUSEUMS

UNIVERSITY OF PENNSYLVANIA  
LOCKER ROOMS

CHILDRENS HOSPITAL

UNIVERSITY OF PENNSYLVANIA





**PART OF  
27TH WARD**

Scale 150 feet to the Inch.

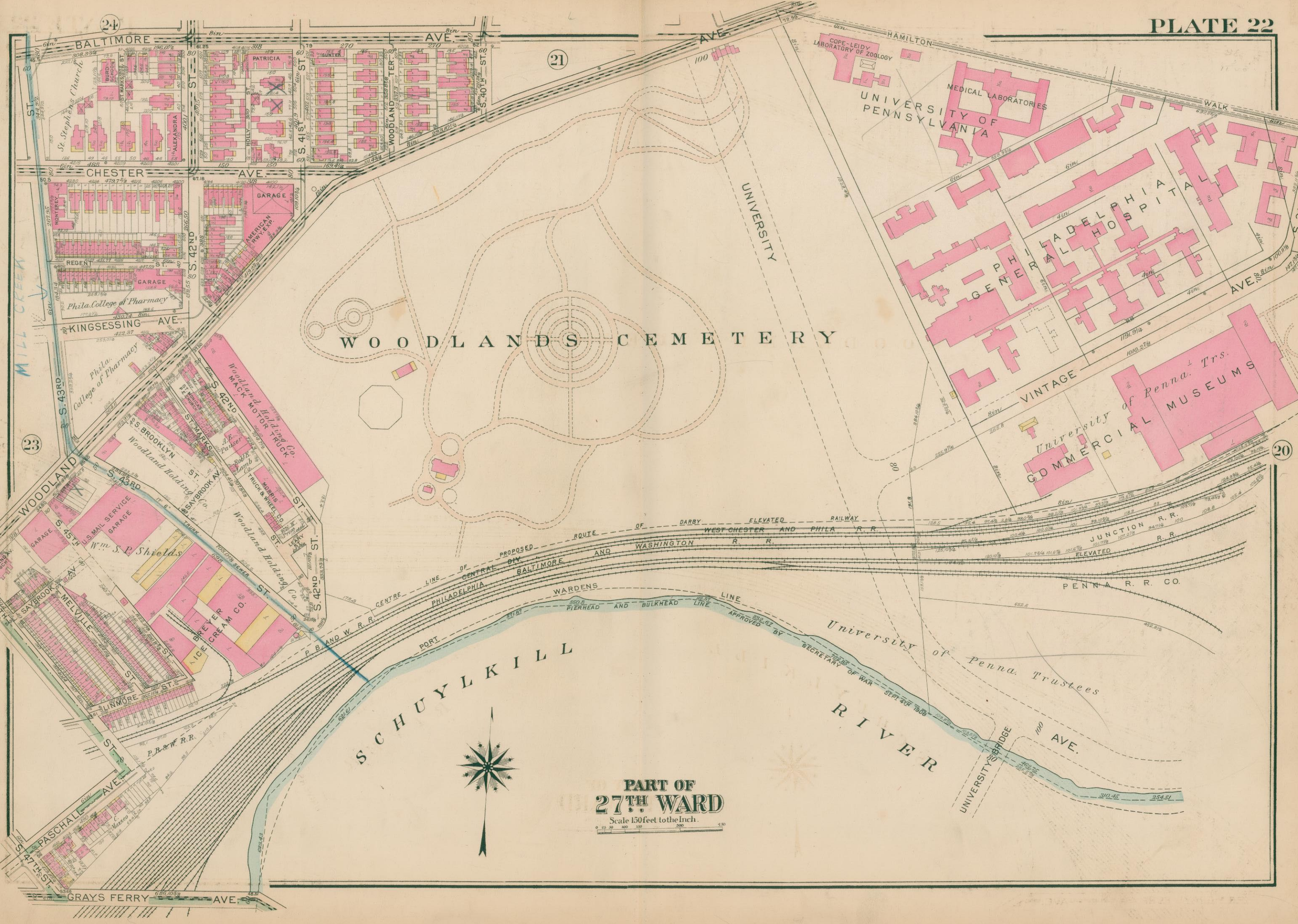
24

2


20

22

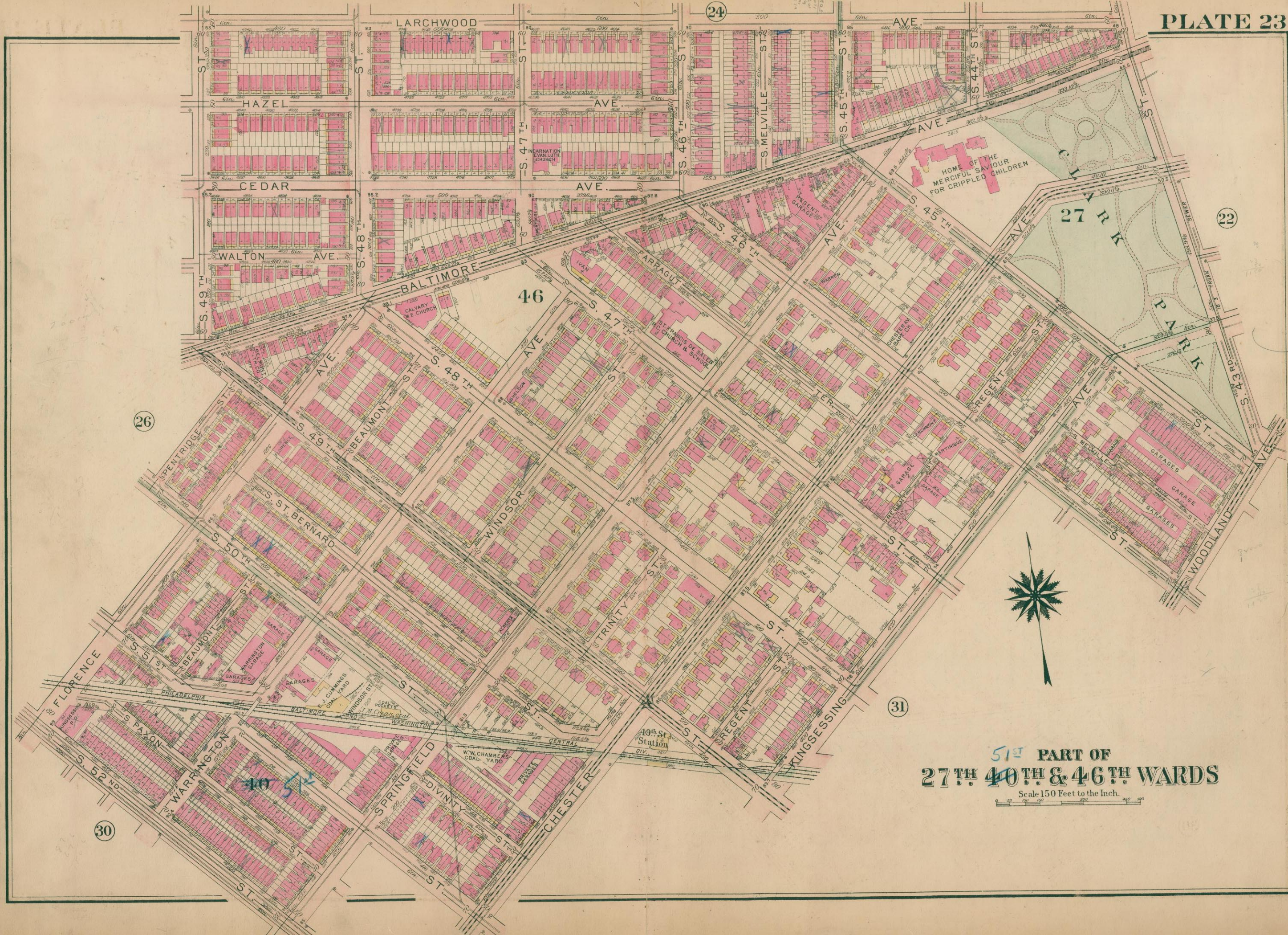




**PART OF 27TH WARD**  
 Scale 150 feet to the Inch.

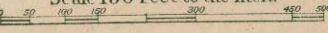






51<sup>ST</sup> PART OF  
**27<sup>TH</sup> 40<sup>TH</sup> & 46<sup>TH</sup> WARDS**

Scale 150 Feet to the Inch.



26

24

22

31

30

40 51<sup>ST</sup>

46

49<sup>th</sup> St Station





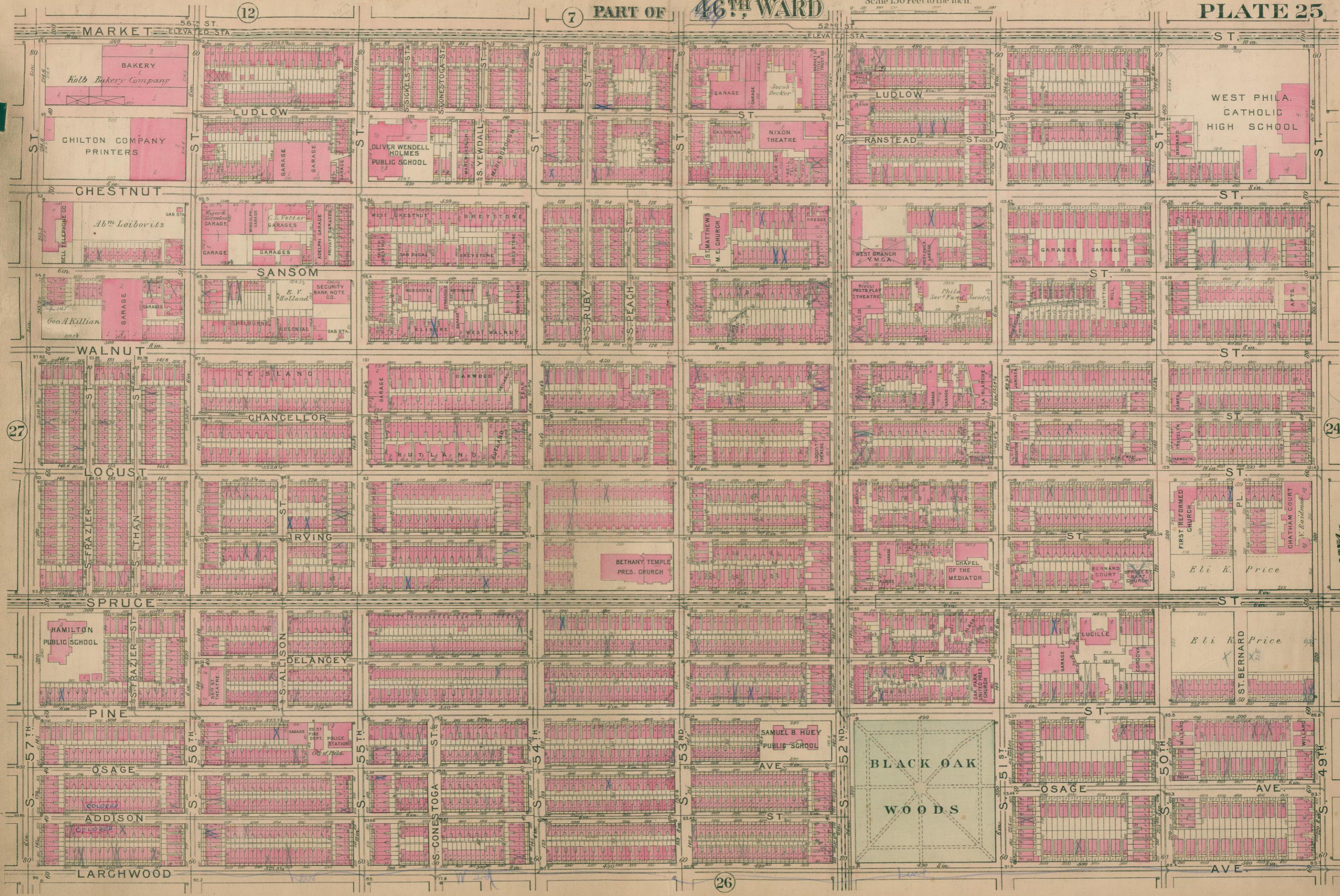


Scale 150 Feet to the Inch.

60 46TH WARD

7 PART OF

12

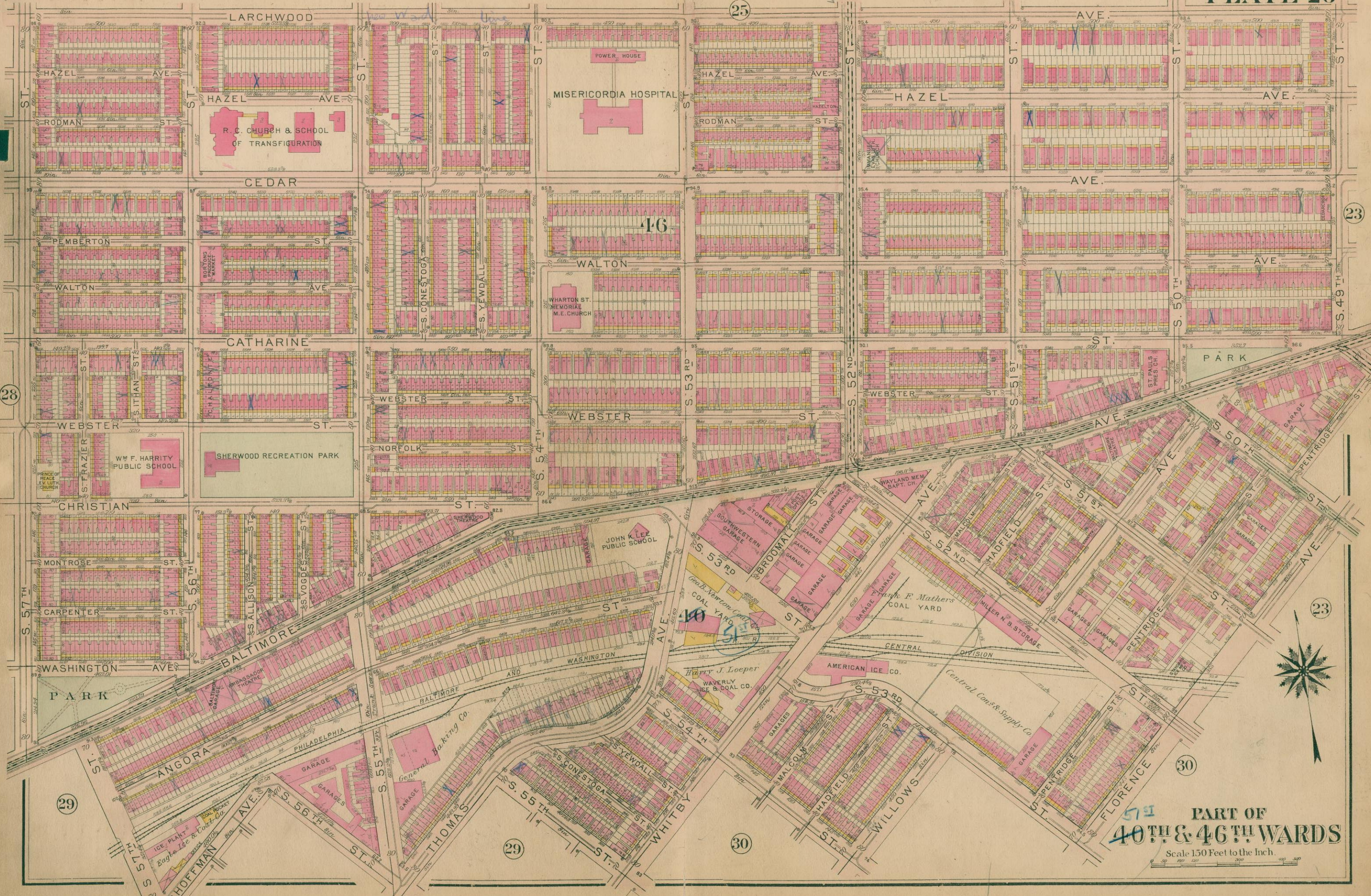


27

24

26





PART OF  
**40TH & 46TH WARDS**

Scale 150 Feet to the Inch.



25

23

28

23

29

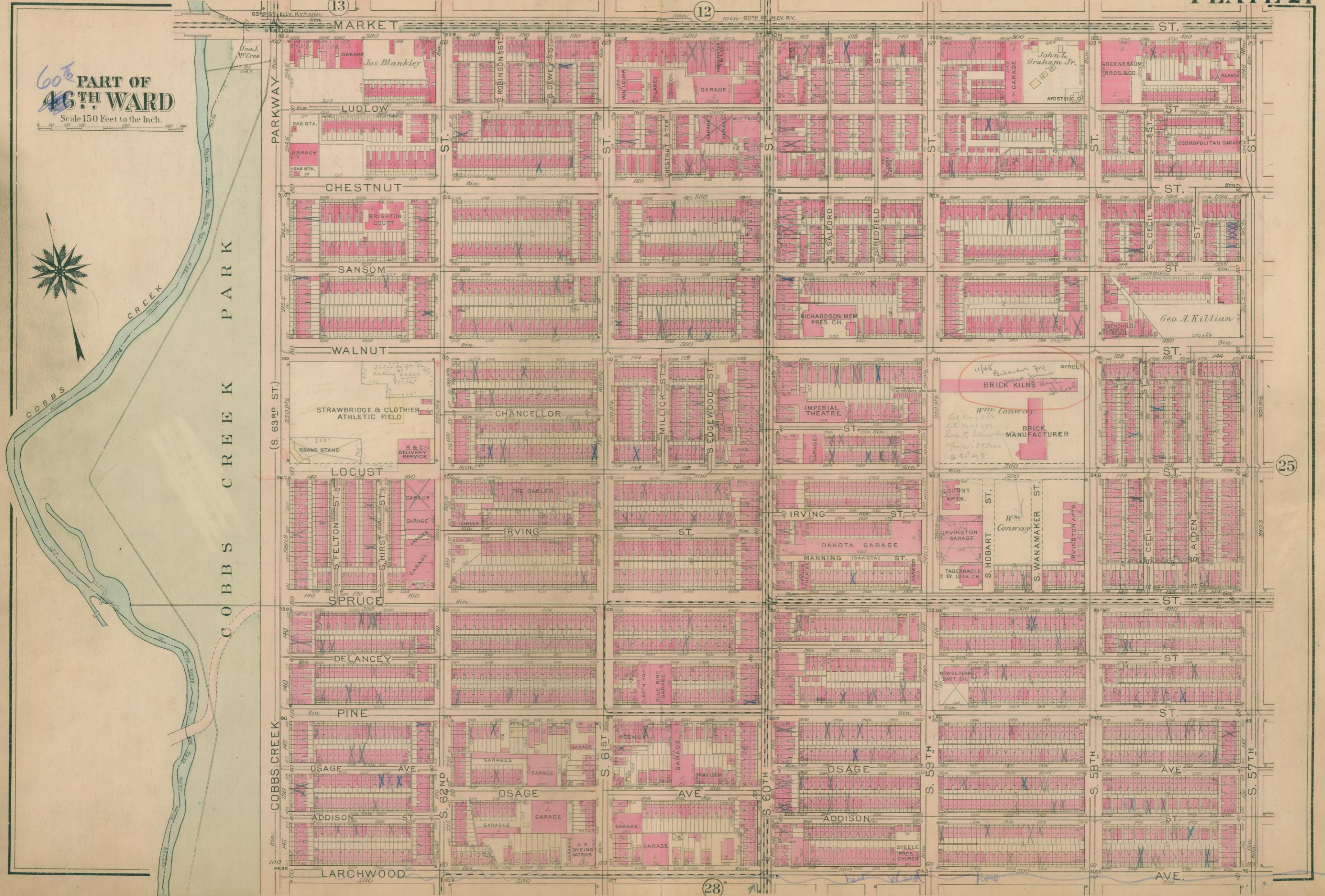
29

30

30



60th PART OF 46th WARD  
Scale 150 Feet to the Inch.



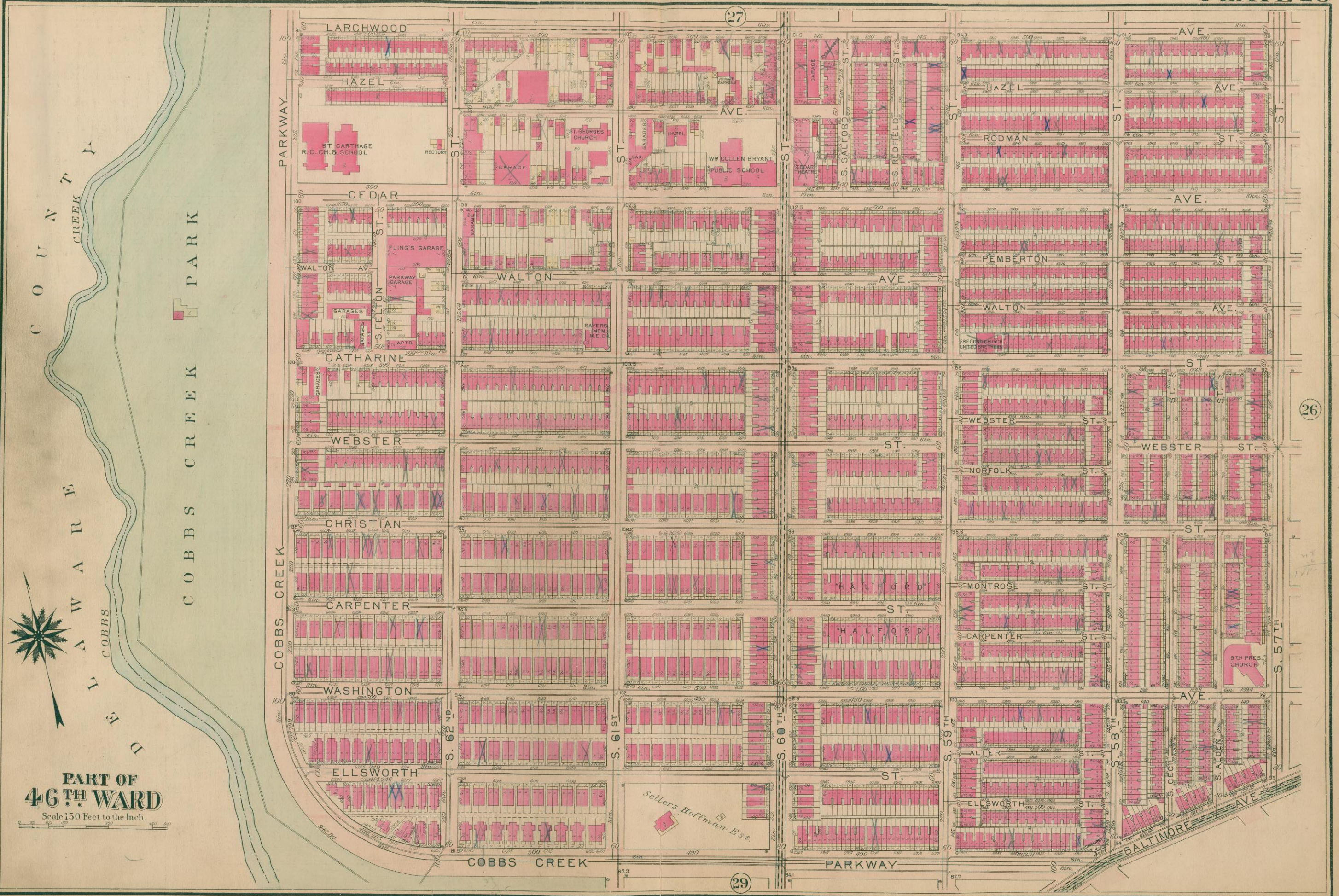
(S. 63rd St.)

25

28

60th Ward





**PART OF  
46<sup>TH</sup> WARD**  
Scale 150 Feet to the Inch.

27

26

29

C O U N T Y  
A W A R E  
C O B B S  
D E

P A R K  
C O B B S C R E E K

PARKWAY

COBBS CREEK

COBBS CREEK

PARKWAY

BALTIMORE AVE

LARCHWOOD

HAZEL

CEDAR

CATHARINE

WEBSTER

CHRISTIAN

CARPENTER

WASHINGTON

ELLSWORTH

ST. GEORGE'S CHURCH

FLING'S GARAGE

WALTON

HALFORD

HALFORD

Wm CULLEN BRYANT PUBLIC SCHOOL

SAVERS M.E. CH.

ST.

ST.

Sellers Hoffman Bldg.

CECILE THEATRE

AVE.

ST.

ST.

ST.

HAZEL

RODMAN

PEMBERTON

WALTON

WEBSTER

NORFOLK

MONTROSE

CARPENTER

ALTER

ELLSWORTH

AVE.

AVE.

AVE.

ST.

AVE.

ST.

WEBSTER

ST.

ST.

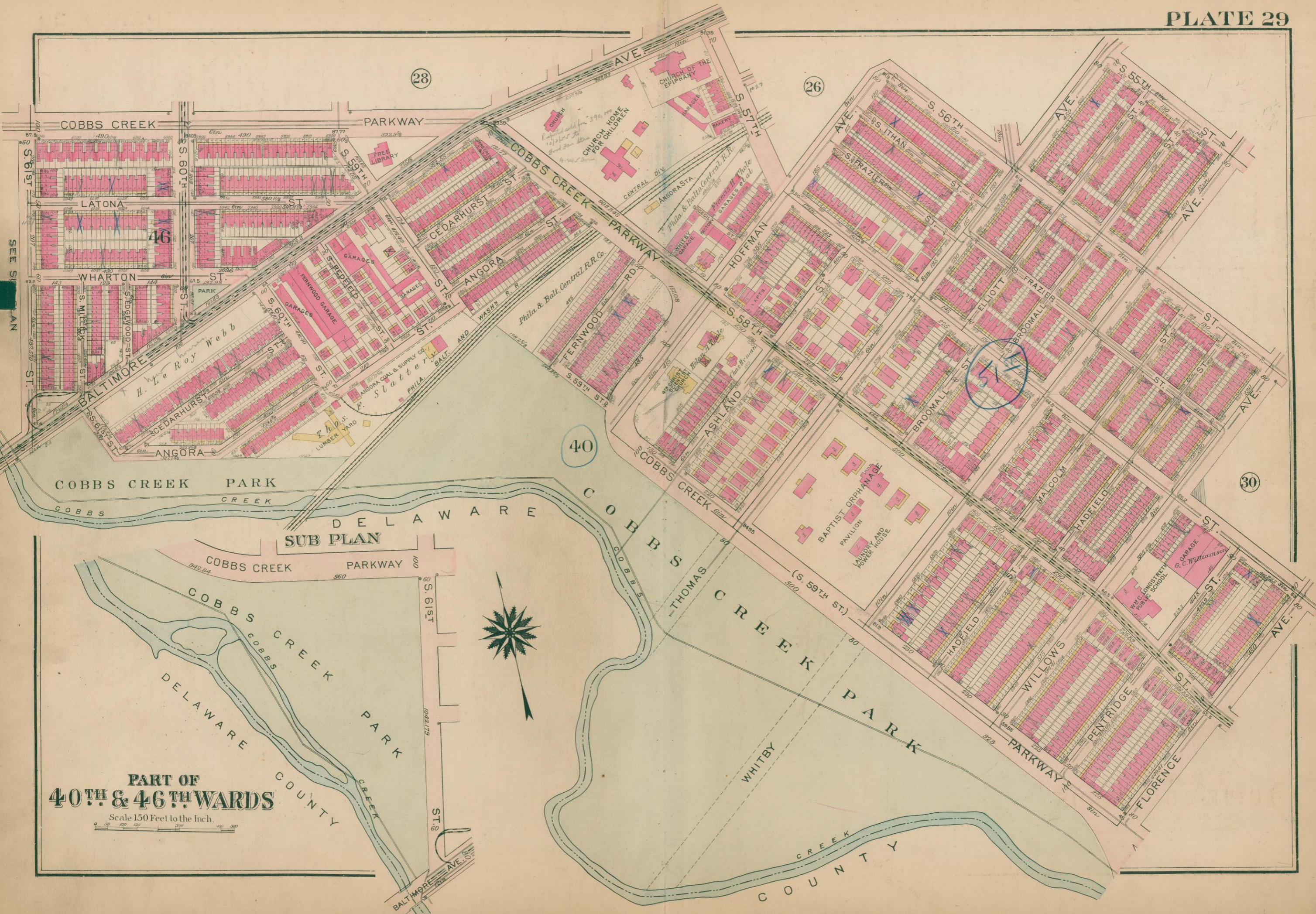
AVE.

ST. ALDEN

S. 57<sup>TH</sup>

AVE.





SEE PLAN

46

28

26

40

30

SUB PLAN

PART OF 40TH & 46TH WARDS

Scale 150 Feet to the Inch.



DELAWARE COUNTY

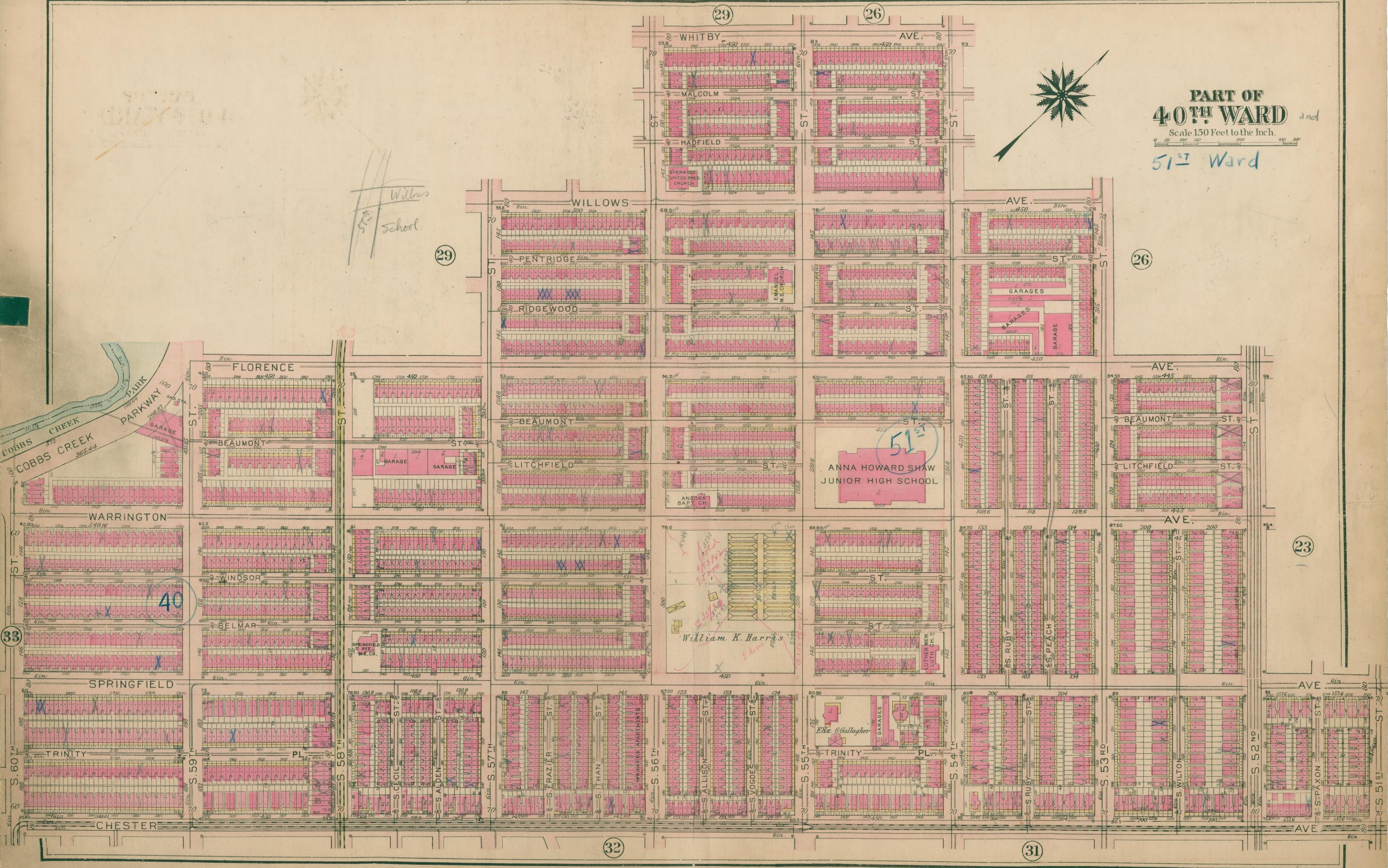
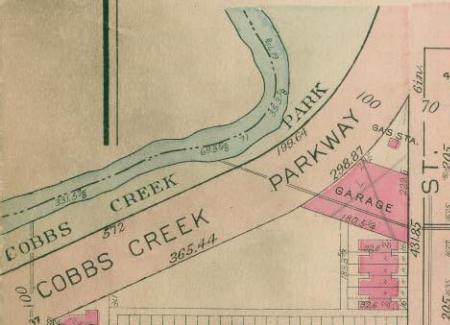
COUNTY



PART OF  
**40th WARD** and  
Scale 150 Feet to the Inch.  
51st Ward



*Willows School*



40

51st

32

31

23

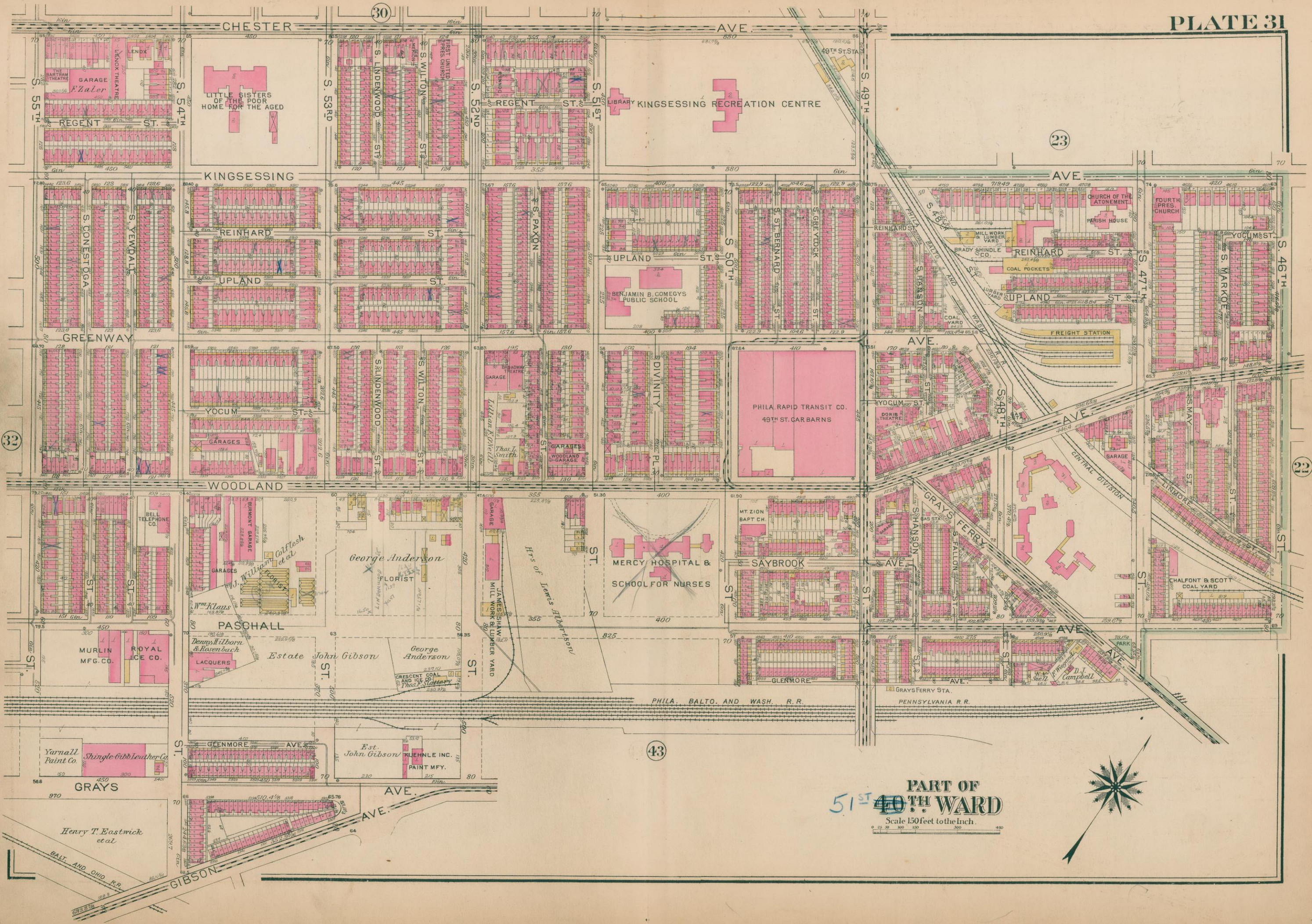
29

29

26

26





32

30

23

43

PART OF  
40th WARD  
Scale 150 feet to the Inch.





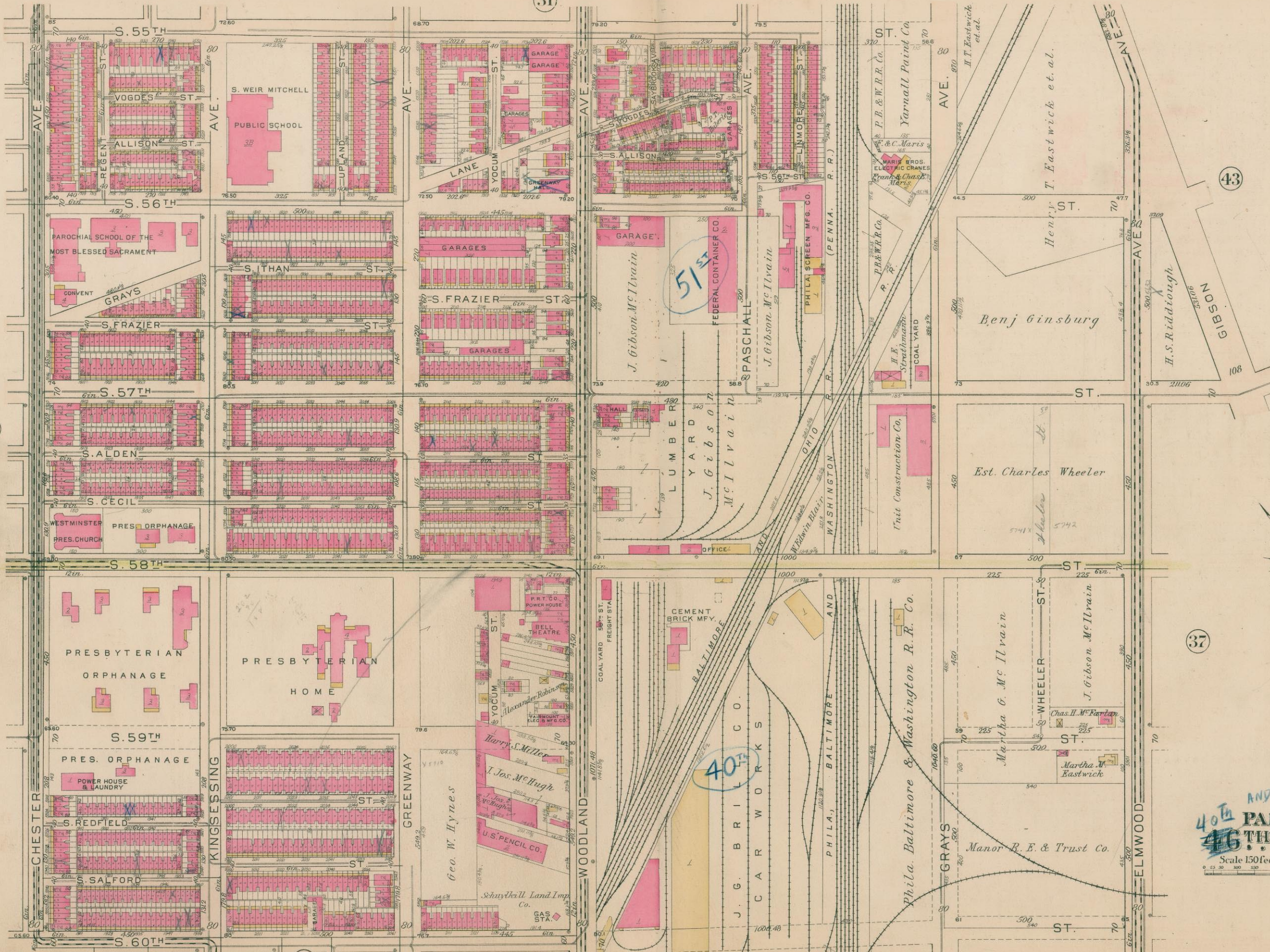
31

43

30

37

33

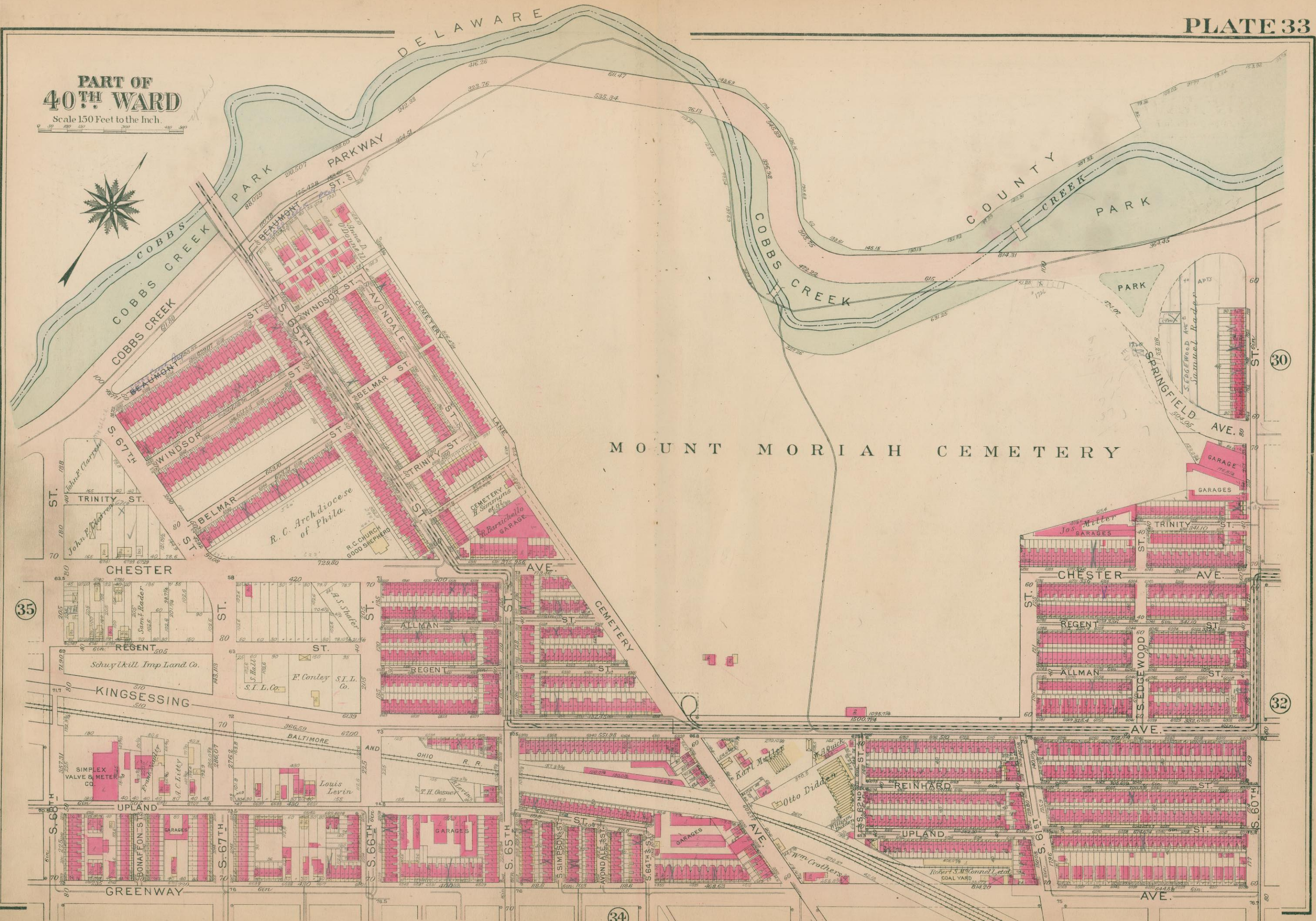



40th AND 51st  
**PART OF 46th WARD**  
 Scale 150 feet to the inch.



PART OF 40TH WARD

Scale 150 Feet to the Inch.



MOUNT MORIAH CEMETERY

35

30

32

34



PART OF  
40TH WARD

Scale 150 Feet to the Inch.

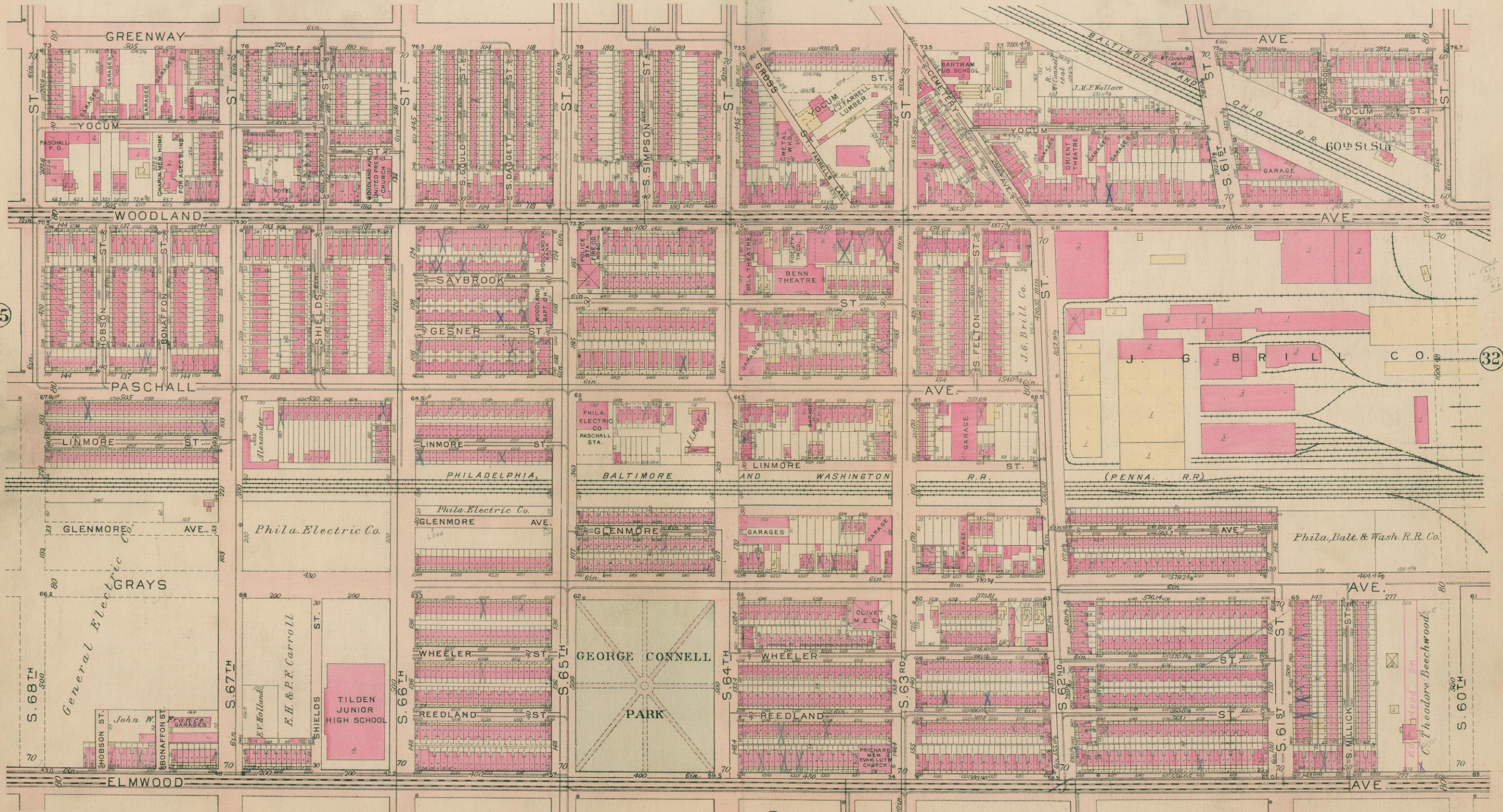


33

35

32

37



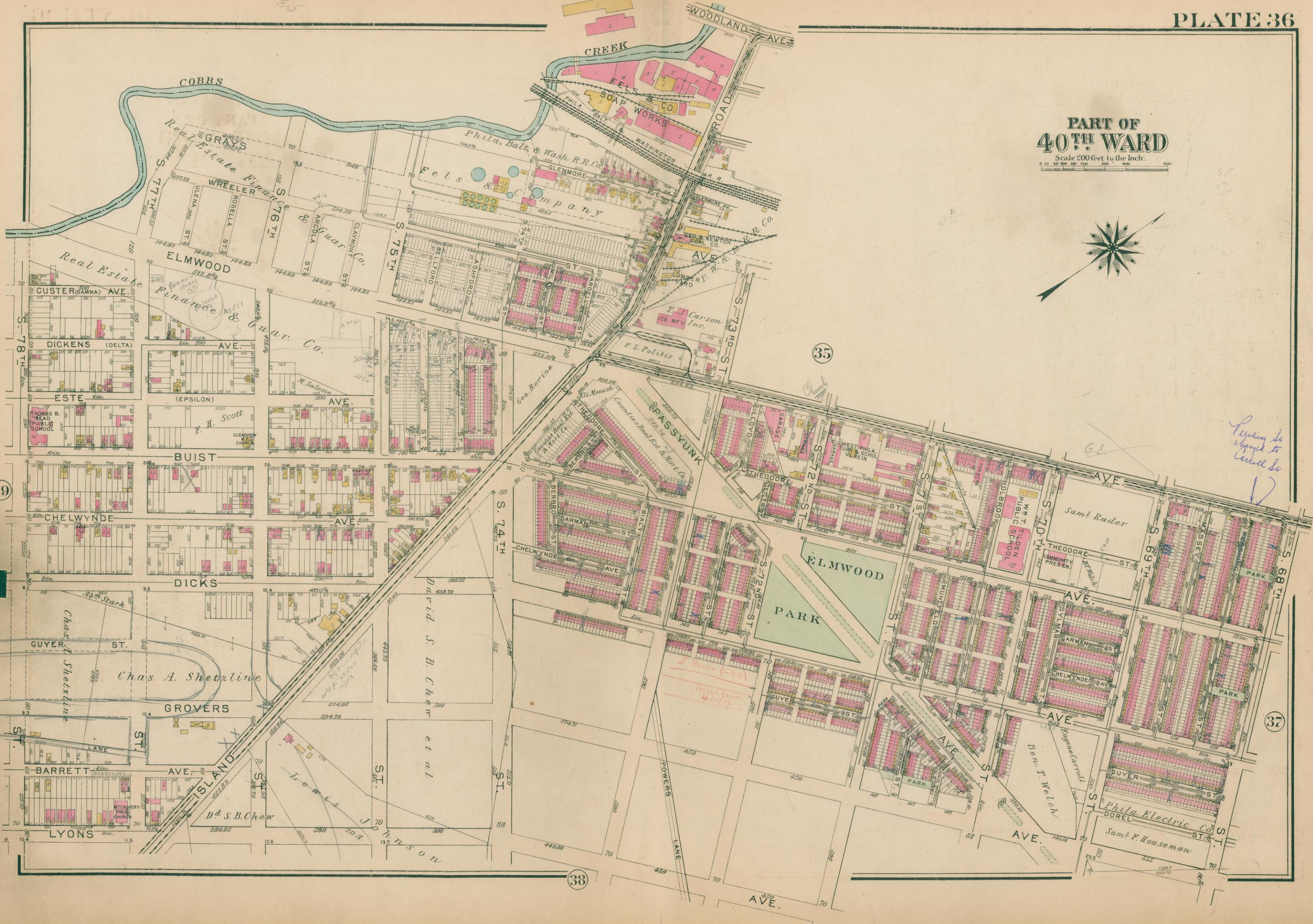






PART OF  
40<sup>TH</sup> WARD

Scale 200 feet to the Inch.



*Part of 40th Ward  
changed to  
Cubel St*

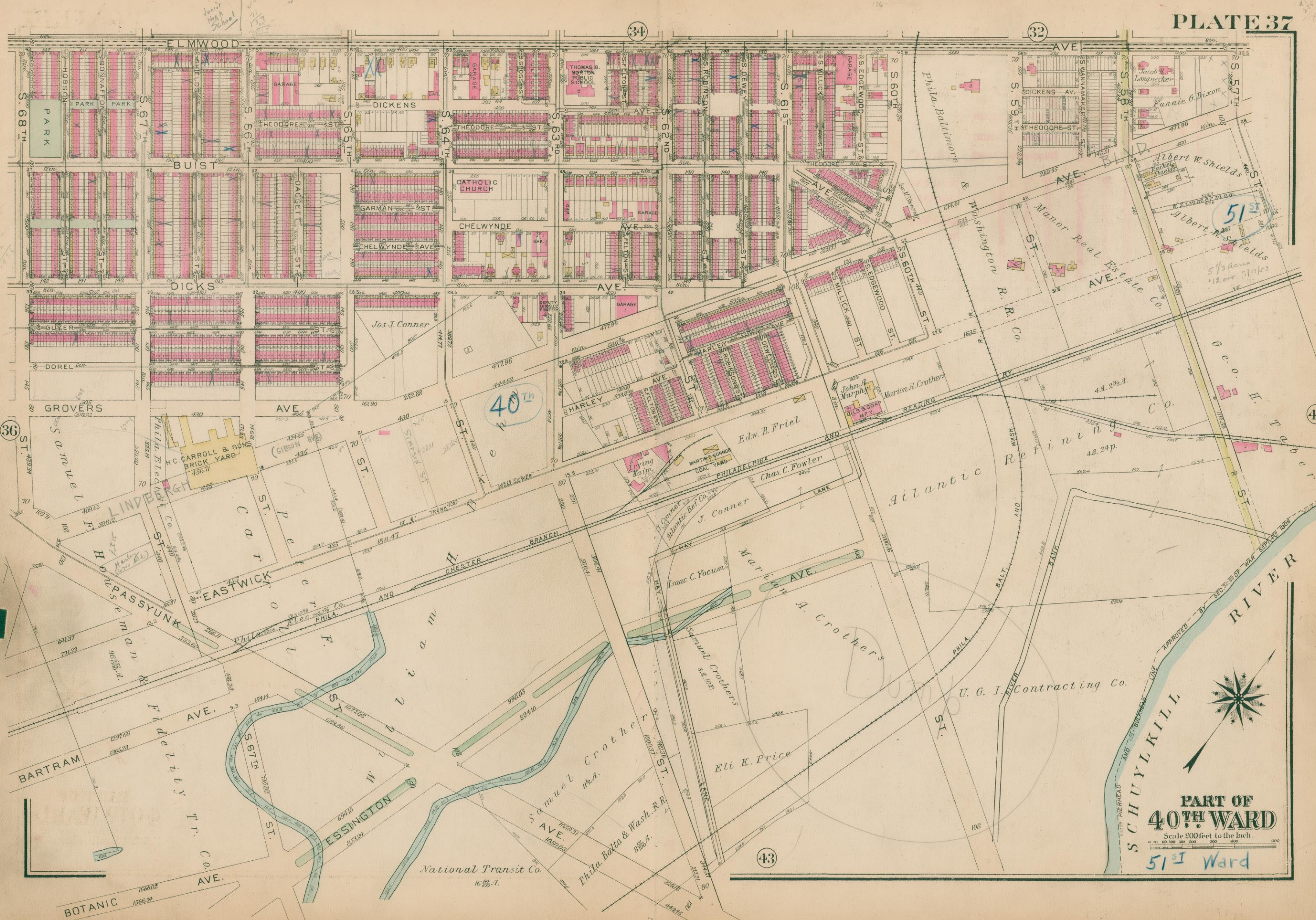
39

35

37

38





36

34

32

43

PART OF  
40th WARD

Scale 200 feet to the Inch.

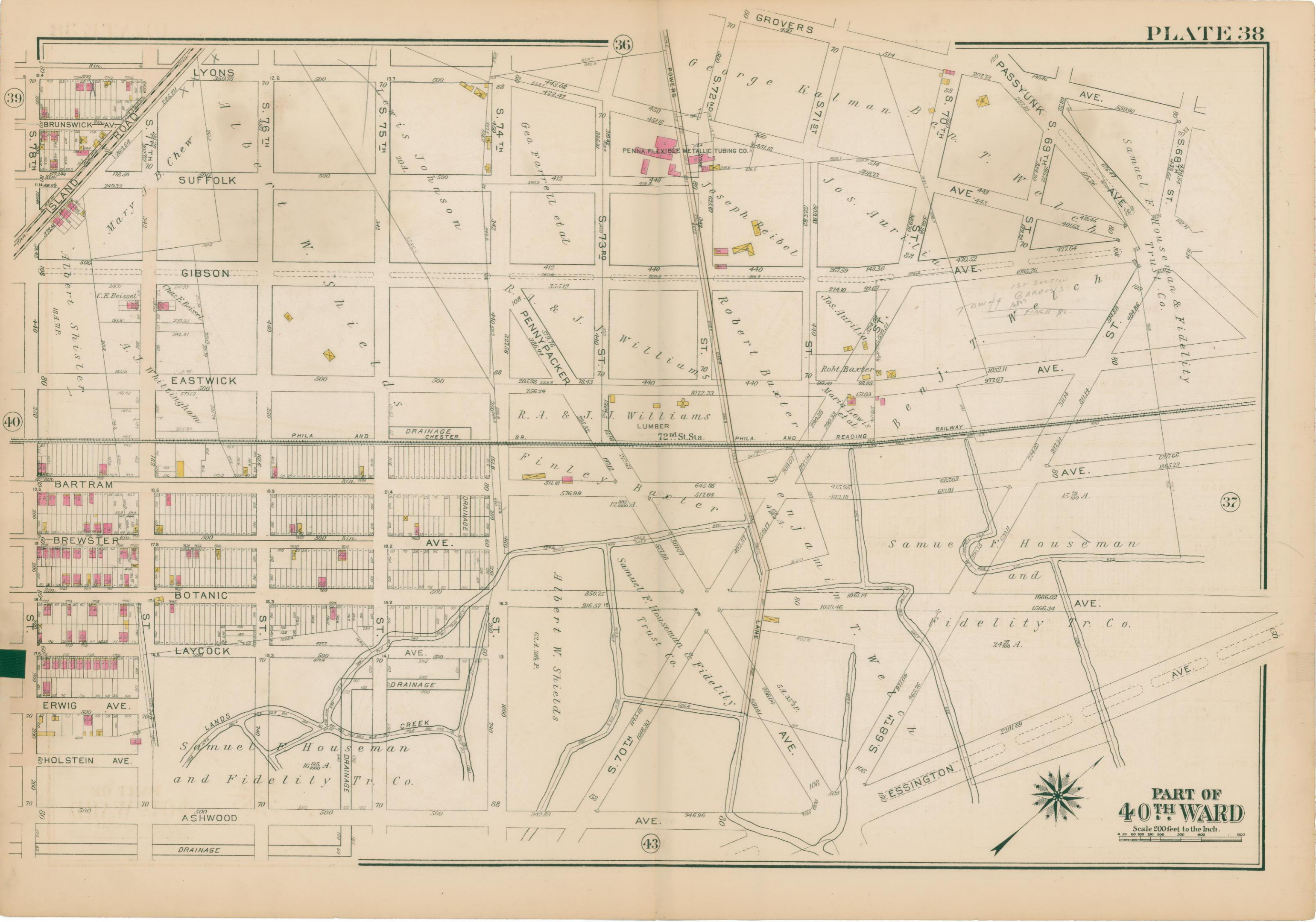
51st Ward

Junior High School


40th

51st





**PART OF  
40<sup>TH</sup> WARD**  
Scale 200 feet to the Inch.



37

36

39

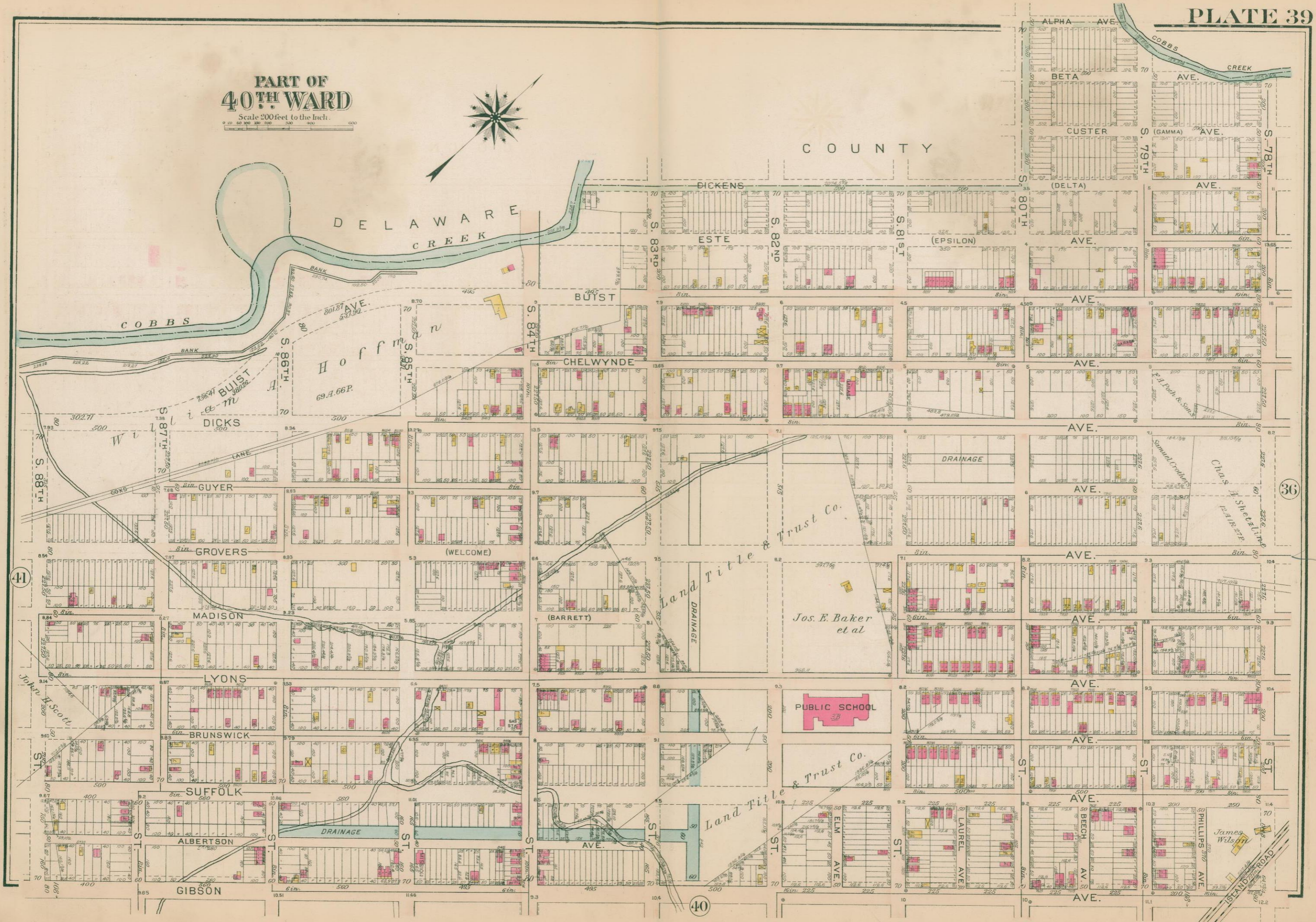
40

43



PART OF 40TH WARD

Scale 200 feet to the inch.



COUNTY

DELAWARE CREEK

COBBS CREEK

Hoffman

DICKS

GROVERS

MADISON

LYONS

BRUNSWICK

SUFFOLK

ALBERTSON

GIBSON

BUYST

CHELWYNDE

(WELCOME)

(BARRETT)

(PUBLIC SCHOOL)

ELM AVE

LAUREL AVE

BEECH AVE

PHILLIPS AVE

W. J. Park & Sons

Samuel Crockett

Chas. J. Shelburne

James Wilson

Trust Co.

Jos. E. Baker et al

Trust Co.

Land Title & Trust Co.

41

36

40







PART OF 40TH WARD

Scale 200 feet to the Inch.



39

40

42



PART OF 40TH WARD

Scale 200 feet to the inch.



41

40

43

HOG ISLAND

COUNTY

United States Government

United States Government

Real Estate Company

Morris Rosenbaum  
22 A. 109 P.

Harry K. Holstein  
7 A. 131 P.

Geo. W. Patton Assn.

Susan I Bunting

Levin Penrose

Morris Rosenfeld

Ira Boerner

Isadore Bloom

Lowrie Montgomery

Bartram

Rosenbaum

Owen

Hibberd

Geo. W. Patton Assn.

Geo. W. Patton Assn.

Mornen

Vance

Lissner

Crothers

Ashwood

Holstein

Erwig

Laycock

Bow

Botanic

Brewster

Bartlett

Albinger

93rd

95th

96th

97th

98th

99th

100th

101st

102nd

103rd

104th

105th

106th

107th

108th

109th

110th

111th

112th

113th

114th

115th

116th

117th

118th

119th

120th

121st

122nd

123rd

124th

125th

126th

127th

128th

129th

130th

131st

132nd

133rd

134th

135th

136th

137th

138th

139th

140th

141st

142nd

143rd

144th

145th

146th

147th

148th

149th

150th

151st

152nd

153rd

154th

155th

156th

157th

158th

159th

160th

161st

162nd

163rd

164th

165th

166th

167th

168th

169th

170th

171st

172nd

173rd

174th

175th

176th

177th

178th

179th

180th

181st

182nd

183rd

184th

185th

186th

187th

188th

189th

190th

191st

192nd

193rd

194th

195th

196th

197th

198th

199th

200th

201st

202nd

203rd

204th

205th

206th

207th

208th

209th

210th

211st

212nd

213rd

214th

215th

216th

217th

218th

219th

220th

221st

222nd

223rd

224th

225th

226th

227th

228th

229th

230th

231st

232nd

233rd

234th

235th

236th

237th

238th

239th

240th

241st

242nd

243rd

244th

245th

246th

247th

248th

249th

250th

251st

252nd

253rd

254th

255th

256th

257th

258th

259th

260th

261st

262nd

263rd

264th

265th

266th

267th

268th

269th

270th

271st

272nd

273rd

274th

275th

276th

277th

278th

279th

280th

281st

282nd

283rd

284th

285th

286th

287th

288th

289th

290th

291st

292nd

293rd

294th

295th

296th

297th

298th

299th

300th

301st

302nd

303rd

304th

305th

306th

307th

308th

309th

310th

311st

312nd

313rd

314th

315th

316th

317th

318th

319th

320th

321st

322nd

323rd

324th

325th

326th

327th

328th

329th

330th

331st

332nd

333rd

334th

335th

336th

337th

338th

339th

340th

341st

342nd

343rd

344th

345th

346th

347th

348th

349th

350th

351st

352nd

353rd

354th

355th

356th

357th

358th

359th

360th





**PART OF 40th WARD**  
 Scale 600 feet to the Inch.

51st WARD

